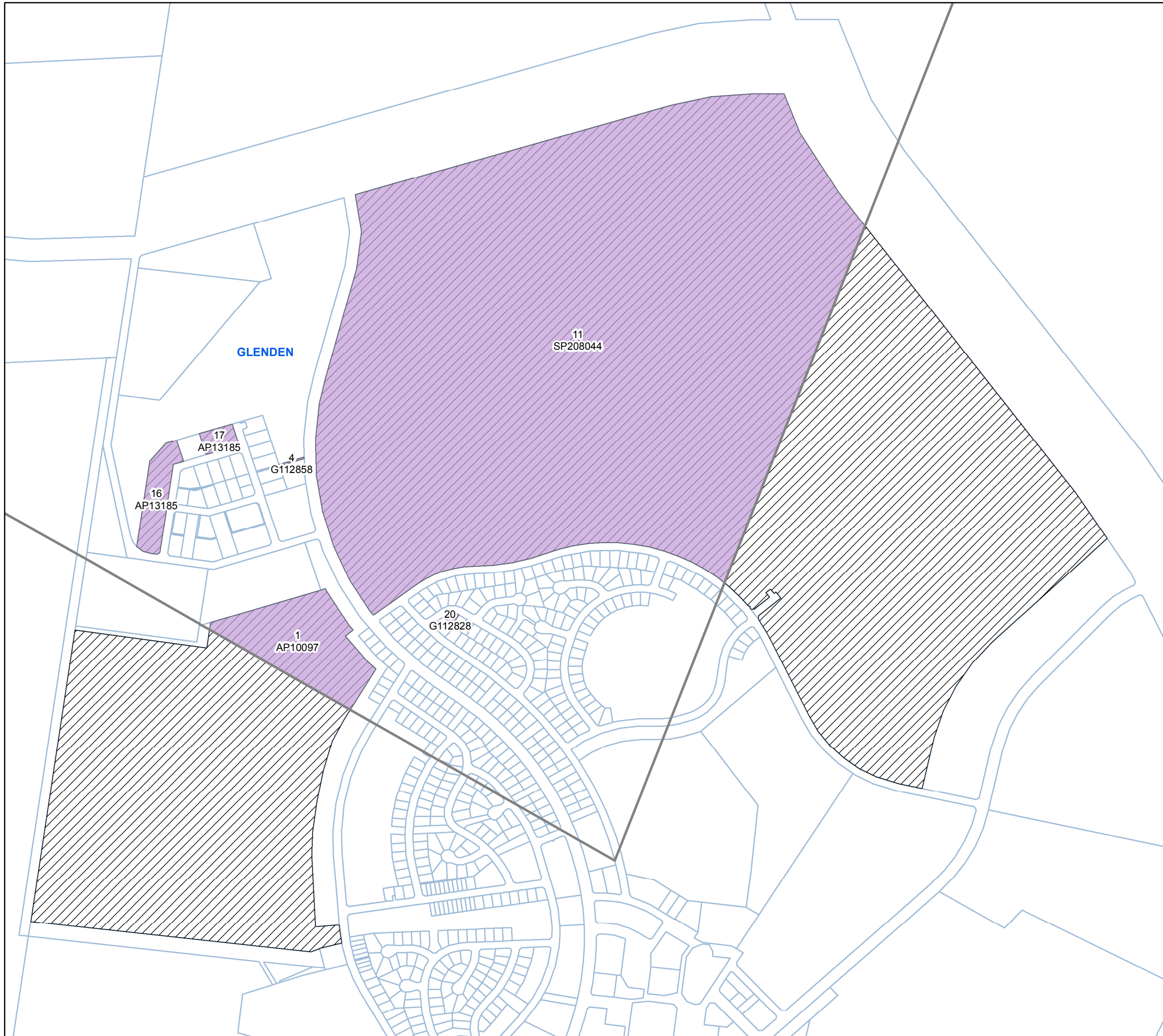






# Birriah People ILUA


## Agreement Area

Sheet 1 of 9



### Legend

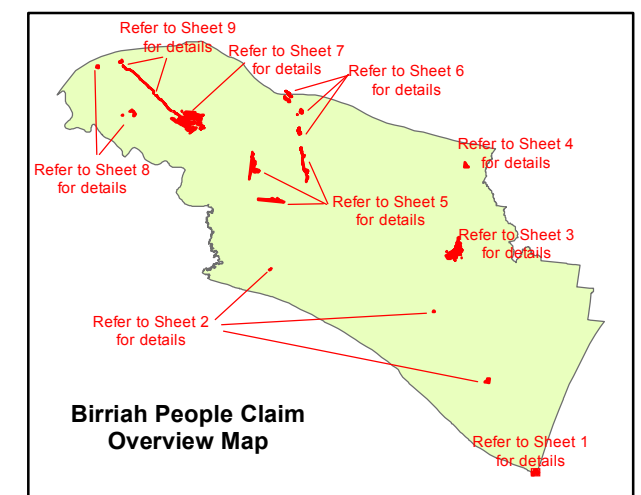
-  Subject Lots
-  Subject Lots (Agreement Area)  
Lot area subject to the Birriah Claim.
-  Birriah People Claim Boundary
-  Property Boundaries



Produced by Regional Planning and Coordination, Department of Natural Resources and Mines, © September 2015.

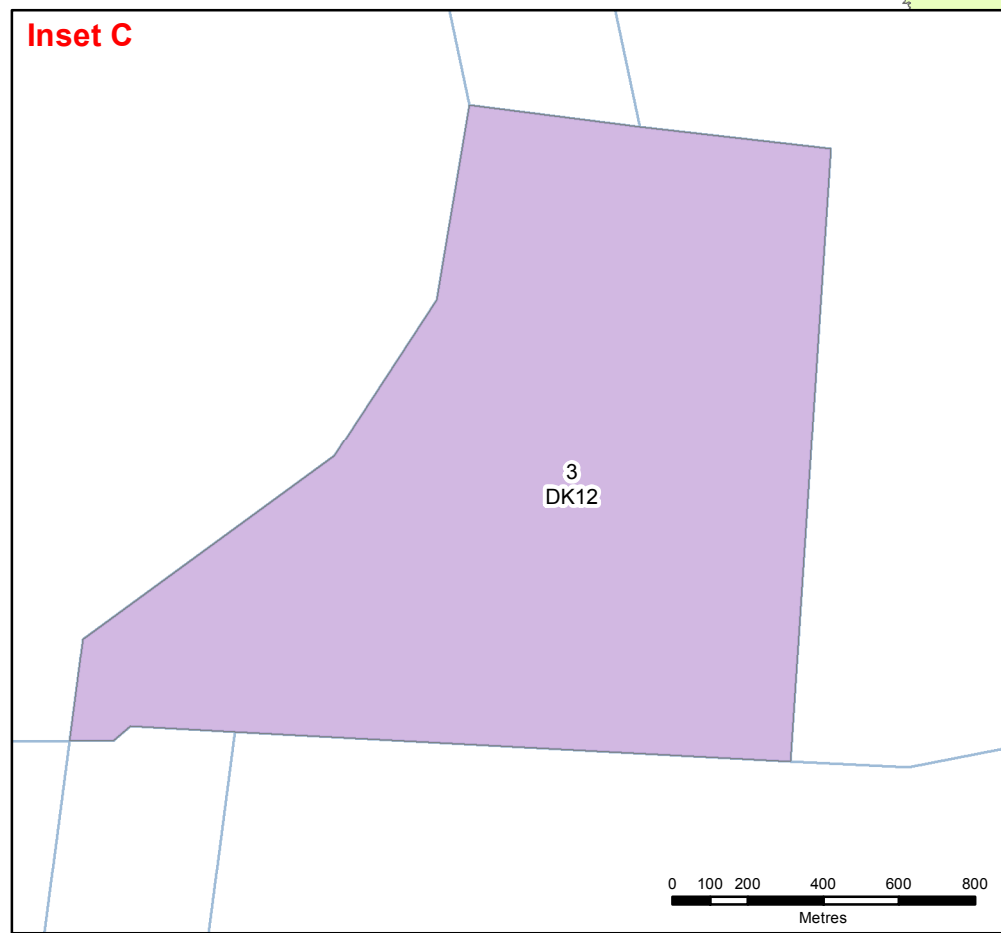
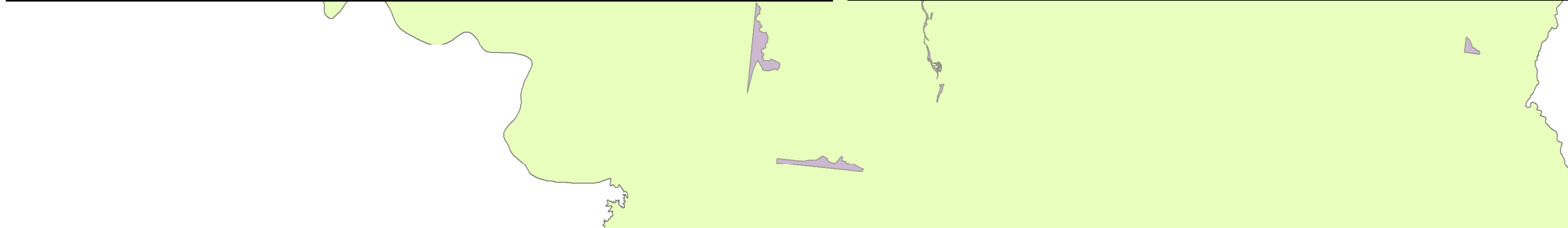
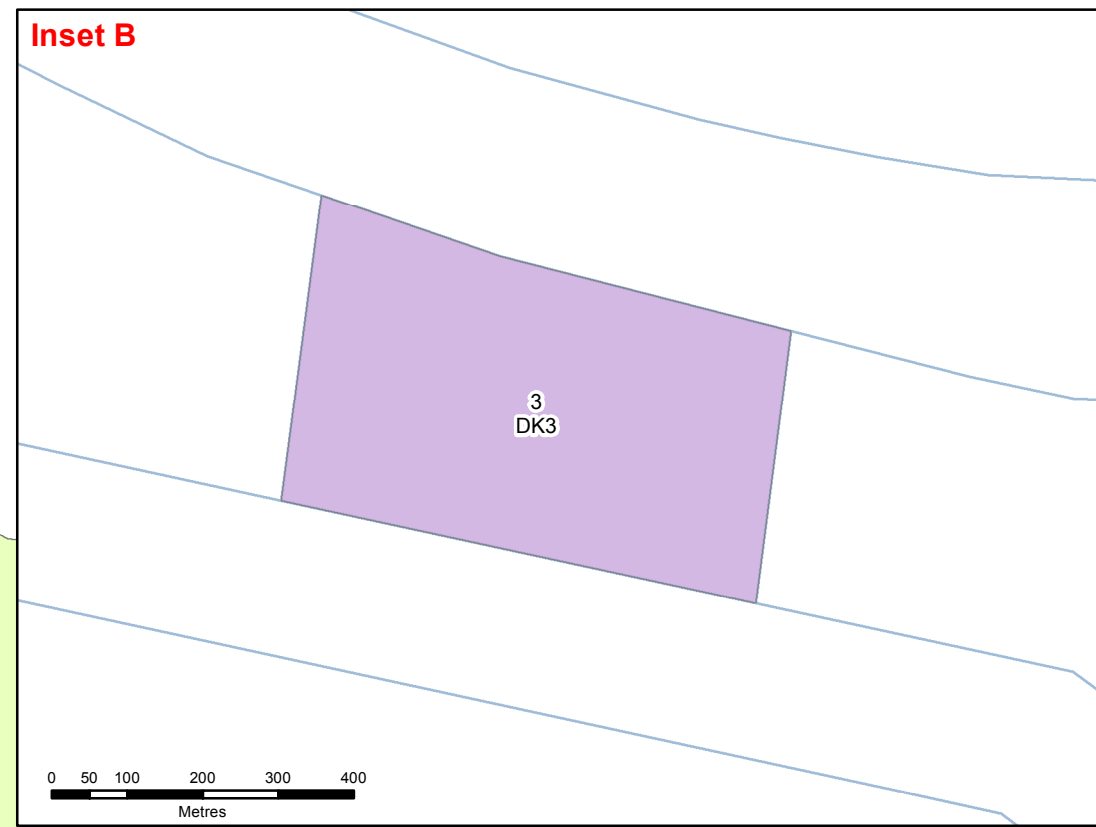
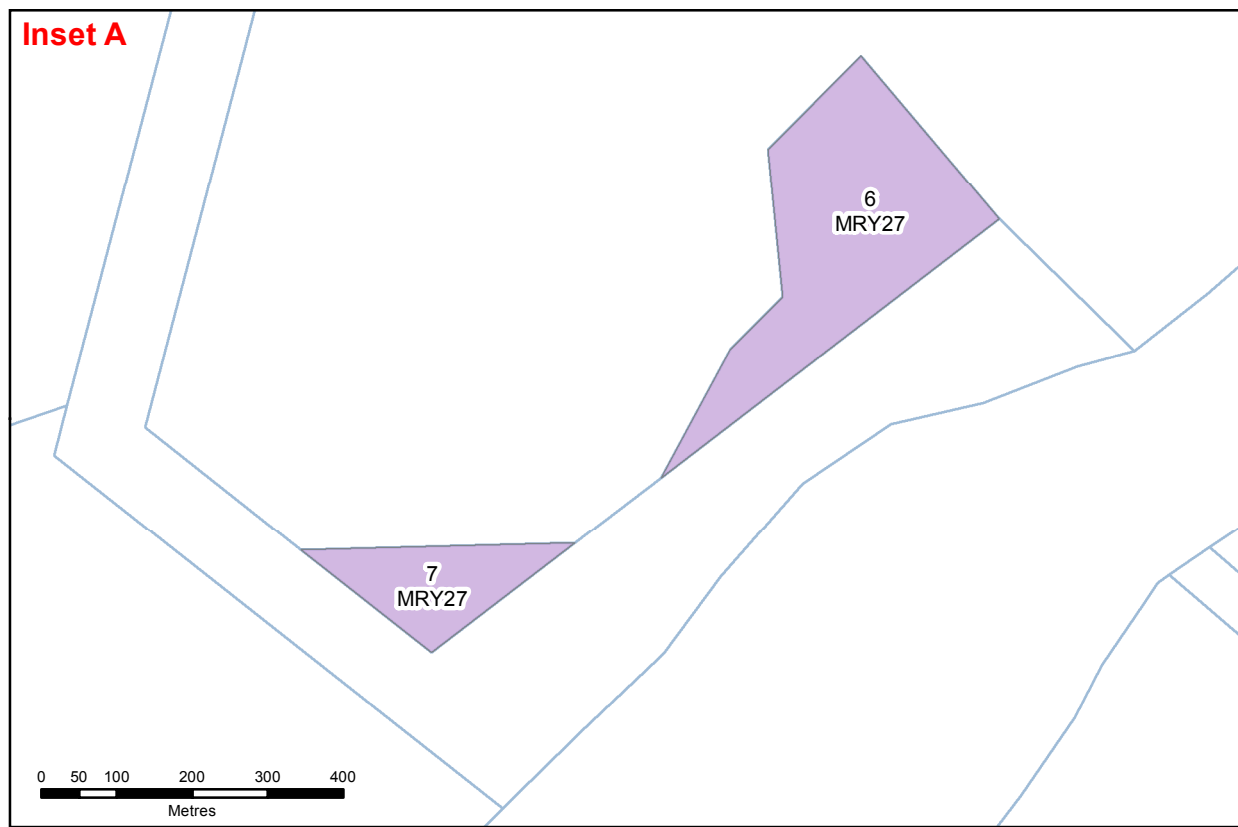
Cadastral data (Current as at September 2015) provided with permission of the Department of Natural Resources and Mines, Brisbane, 2015 ©  
The property boundaries shown on this plan are approximate only.  
They are not an accurate representation of the legal boundaries.

While every care is taken to ensure the accuracy of this product, the Department of Natural Resources & Mines, makes no representations or warranties about its accuracy, reliability, completeness or suitability for any particular purpose and disclaims all responsibility and all liability (including without limitation, liability in negligence) for all expenses, losses, damages (including indirect or consequential damage) and costs which you might incur as a result of the product being inaccurate or incomplete in any way and for any reason.





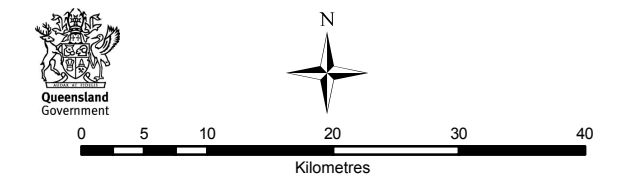
# Birriah People ILUA

## Agreement Area Sheet 2 of 9



### Legend

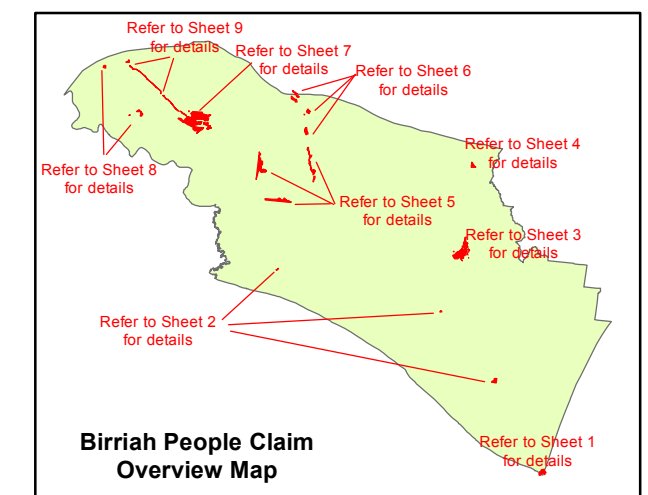
-  Subject Lots (Agreement Area)
-  Property Boundaries



Produced by Regional Planning and Coordination, Department of Natural Resources and Mines, © September 2015.

Cadastral data (Current as at September 2015) provided with permission of the Department of Natural Resources and Mines, Brisbane, 2015 ©  
The property boundaries shown on this plan are approximate only.  
They are not an accurate representation of the legal boundaries.

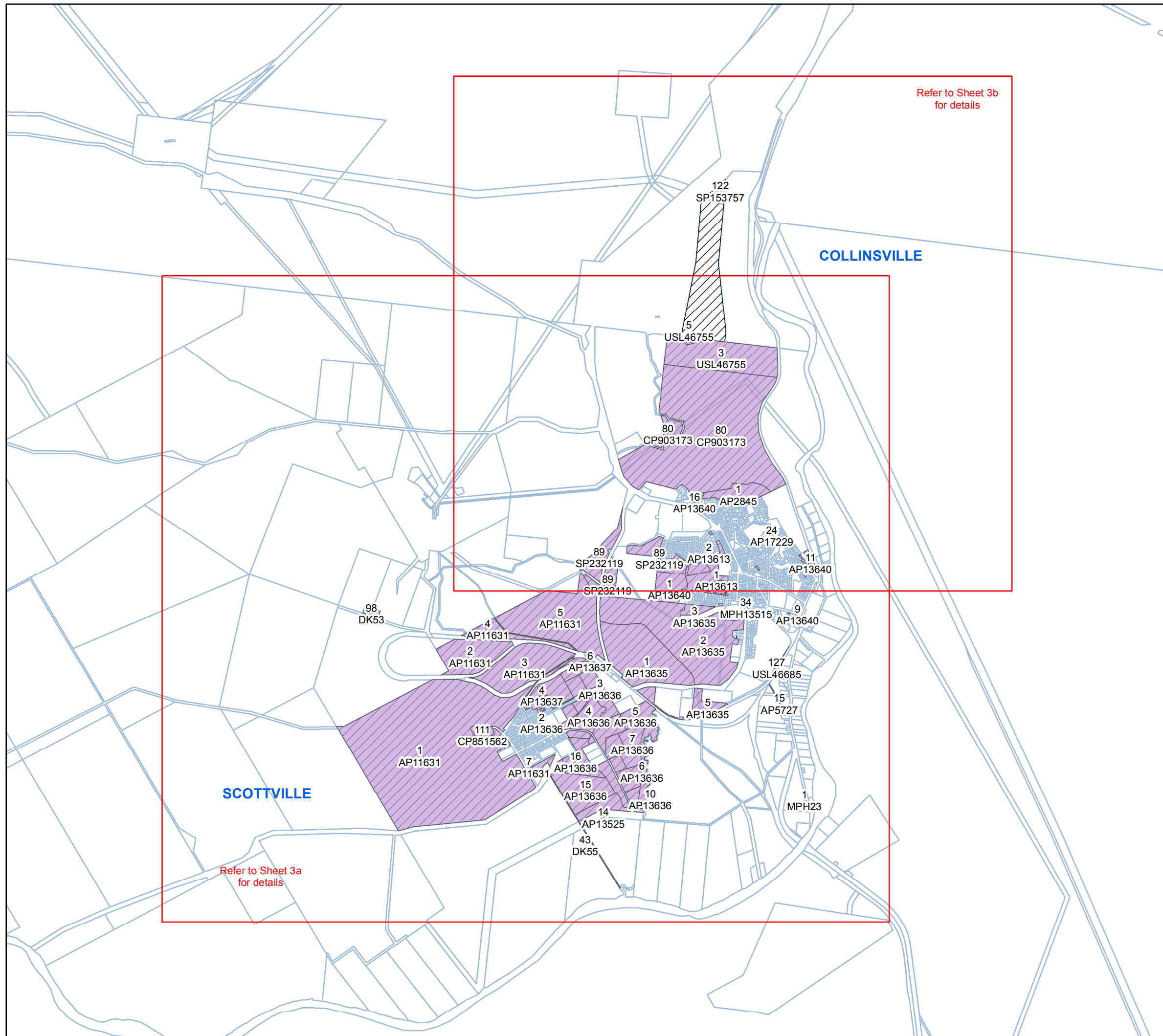
While every care is taken to ensure the accuracy of this product, the Department of Natural Resources & Mines, makes no representations or warranties about its accuracy, reliability, completeness or suitability for any particular purpose and disclaims all responsibility and all liability (including without limitation, liability in negligence) for all expenses, losses, damages (including indirect or consequential damage) and costs which you might incur as a result of the product being inaccurate or incomplete in any way and for any reason.





# Birriah People ILUA




## Agreement Area Sheet 3 of 9



Refer to Sheet 3b  
for details

Refer to Sheet 3a  
for details

### Legend

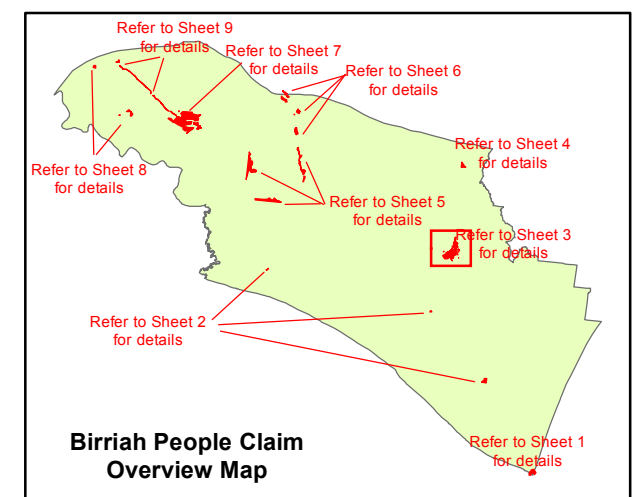
-  Subject Lots
-  Subject Lots (Agreement Area)  
Lot area included in Agreement Area
-  Property Boundaries



Produced by Regional Planning and Coordination, Department of Natural Resources and Mines, © September 2015.

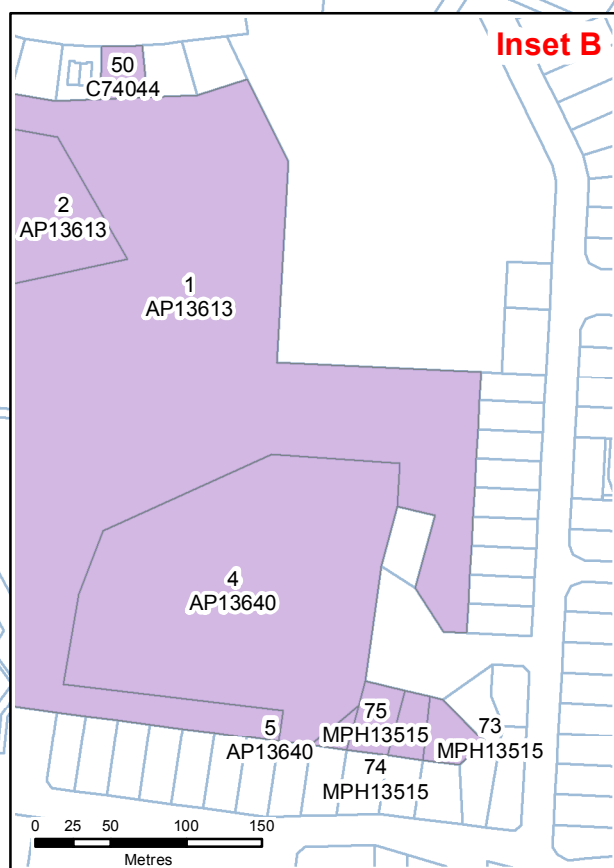
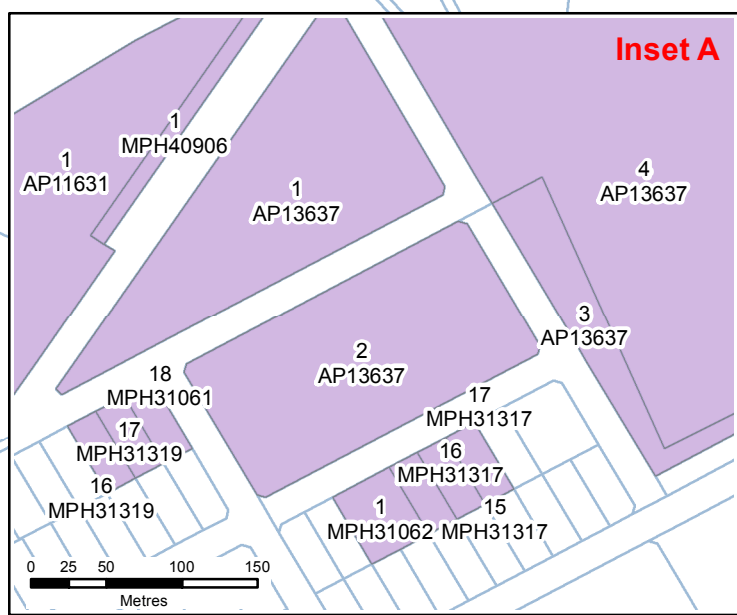
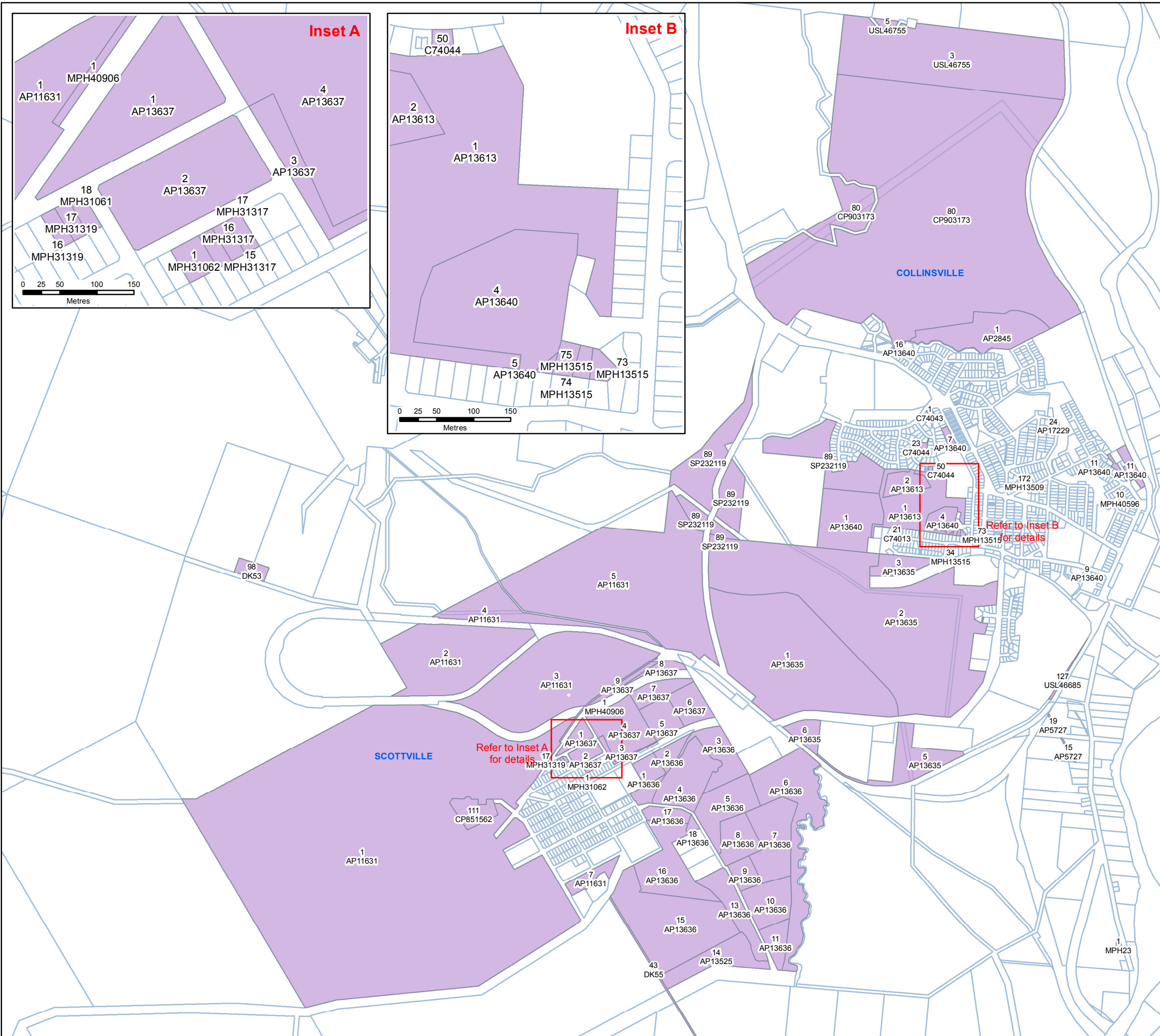
Cadastral data (Current as at September 2015) provided with permission of the Department of Natural Resources and Mines, Brisbane, 2015 ©  
The property boundaries shown on this plan are approximate only.  
They are not an accurate representation of the legal boundaries.

While every care is taken to ensure the accuracy of this product, the Department of Natural Resources & Mines, makes no representations or warranties about its accuracy, reliability, completeness or suitability for any particular purpose and disclaims all responsibility and all liability (including without limitation, liability in negligence) for all expenses, losses, damages (including indirect or consequential damage) and costs which you might incur as a result of the product being inaccurate or incomplete in any way and for any reason.






# Birriah People ILUA

## Agreement Area Sheet 3a of 9



### Legend

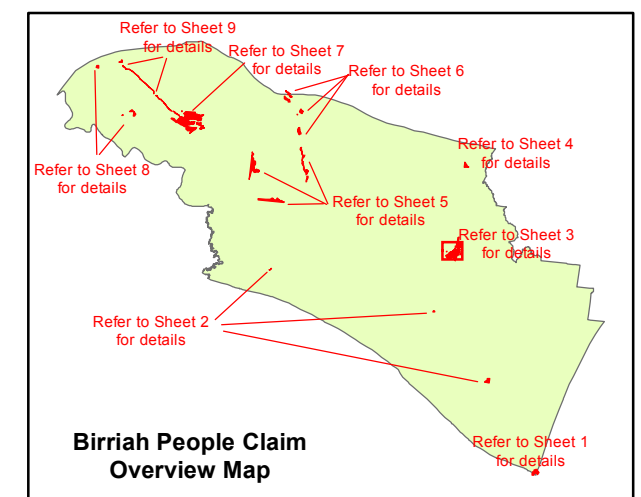
-  Subject Lots (Agreement Area)
-  Property Boundaries



Produced by Regional Planning and Coordination, Department of Natural Resources and Mines, © September 2015.

Cadastral data (Current as at September 2015) provided with permission of the Department of Natural Resources and Mines, Brisbane, 2015 ©  
The property boundaries shown on this plan are approximate only.  
They are not an accurate representation of the legal boundaries.

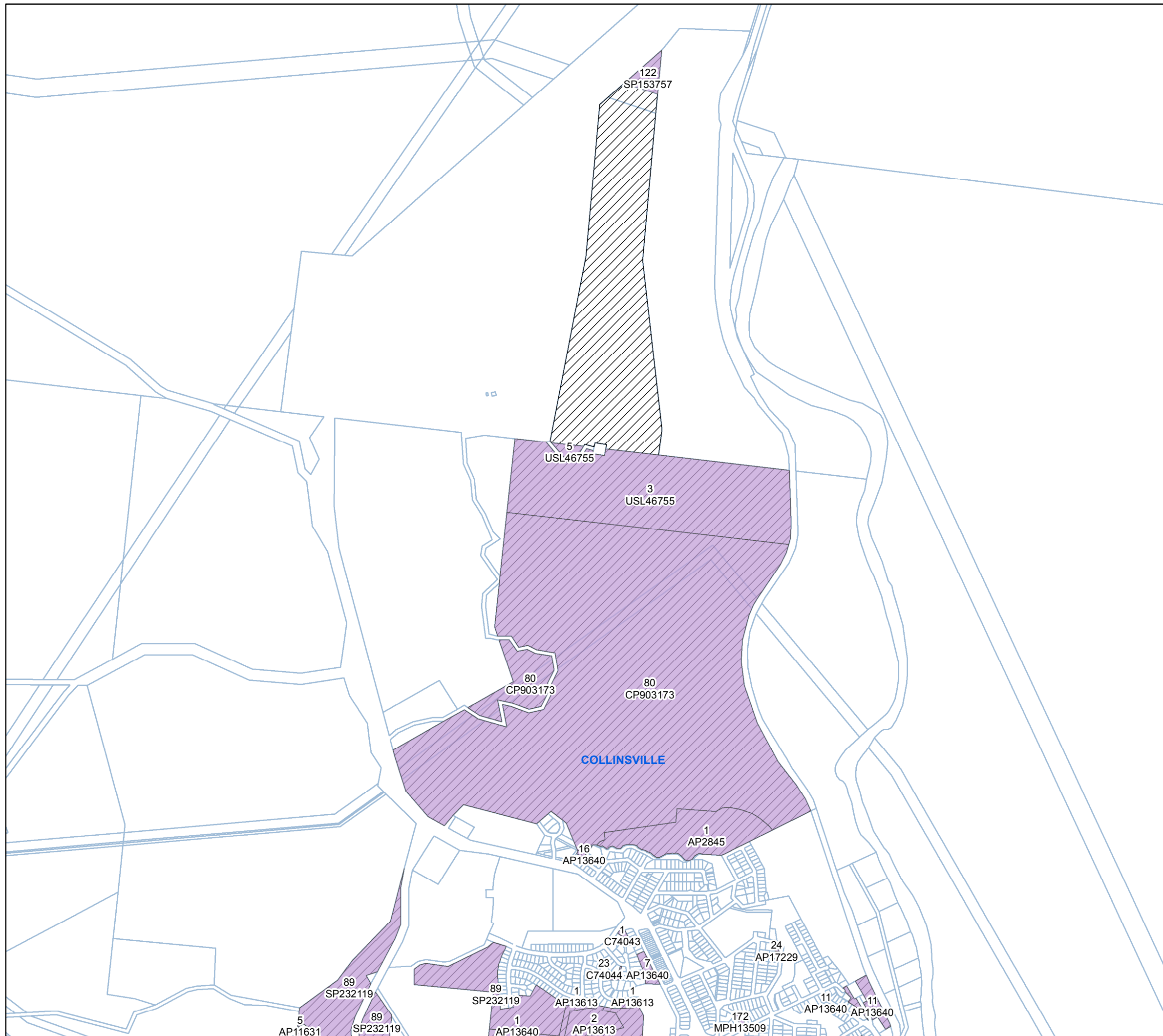
While every care is taken to ensure the accuracy of this product, the Department of Natural Resources & Mines, makes no representations or warranties about its accuracy, reliability, completeness or suitability for any particular purpose and disclaims all responsibility and all liability (including without limitation, liability in negligence) for all expenses, losses, damages (including indirect or consequential damage) and costs which you might incur as a result of the product being inaccurate or incomplete in any way and for any reason.









# Birriah People ILUA

## Agreement Area Sheet 3b of 9



### Legend

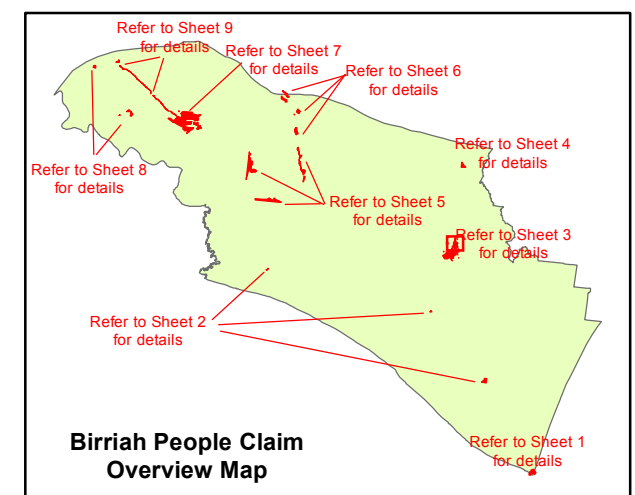
-  Subject Lots (Agreement Area)
-  Subject Lots (Agreement Area)  
Lot area included in Agreement Area
-  Property Boundaries



Produced by Regional Planning and Coordination, Department of Natural Resources and Mines, © September 2015.

Cadastral data (Current as at September 2015) provided with permission of the Department of Natural Resources and Mines, Brisbane, 2015 ©  
The property boundaries shown on this plan are approximate only.  
They are not an accurate representation of the legal boundaries.

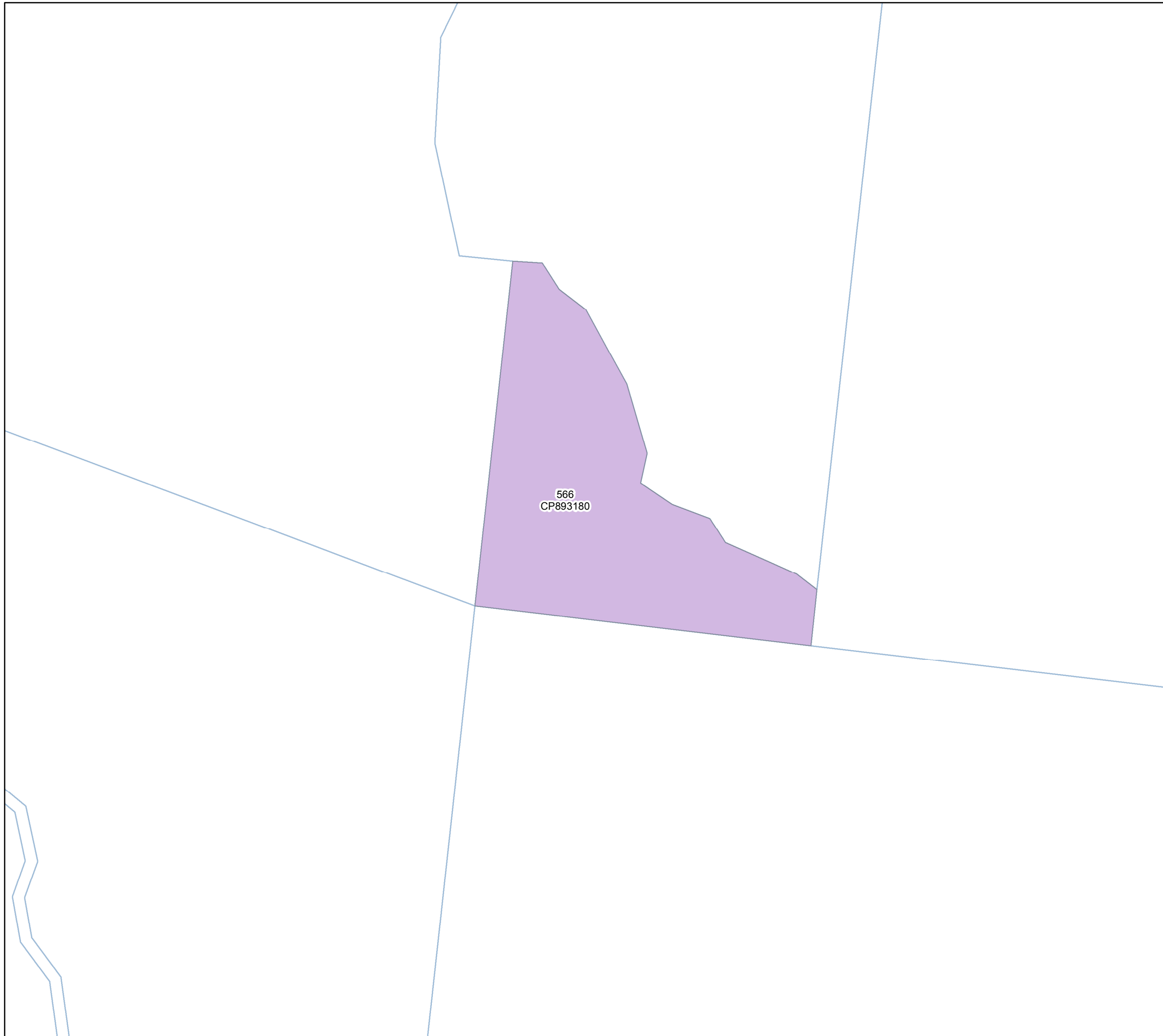
While every care is taken to ensure the accuracy of this product, the Department of Natural Resources & Mines, makes no representations or warranties about its accuracy, reliability, completeness or suitability for any particular purpose and disclaims all responsibility and all liability (including without limitation, liability in negligence) for all expenses, losses, damages (including indirect or consequential damage) and costs which you might incur as a result of the product being inaccurate or incomplete in any way and for any reason.





# Birriah People ILUA


## Agreement Area

Sheet 4 of 9



### Legend

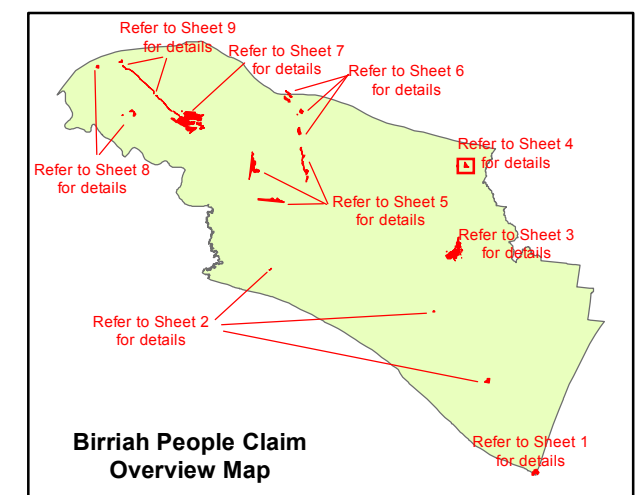
-  Subject Lots (Agreement Area)
-  Property Boundaries



Produced by Regional Planning and Coordination, Department of Natural Resources and Mines, © September 2015.

Cadastral data (Current as at September 2015) provided with permission of the Department of Natural Resources and Mines, Brisbane, 2015 ©  
The property boundaries shown on this plan are approximate only.  
They are not an accurate representation of the legal boundaries.

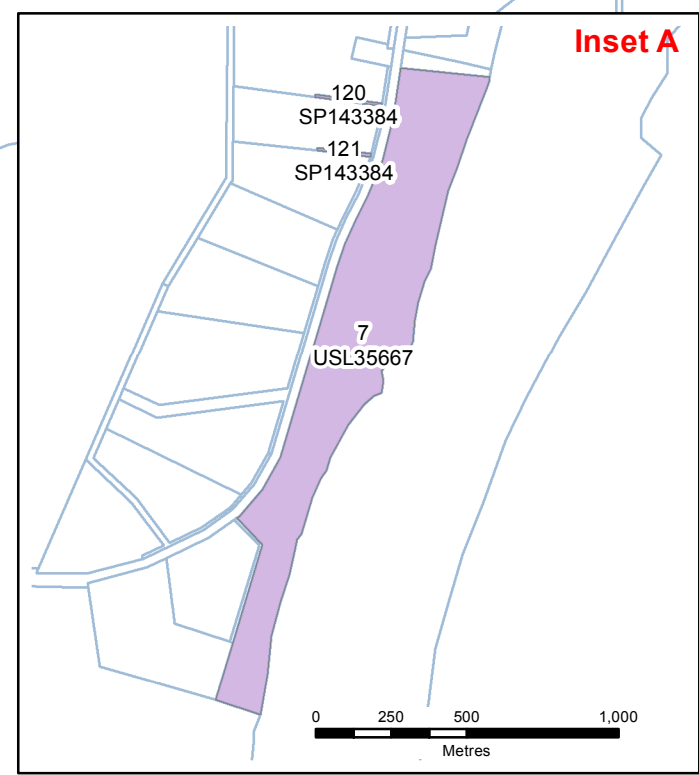
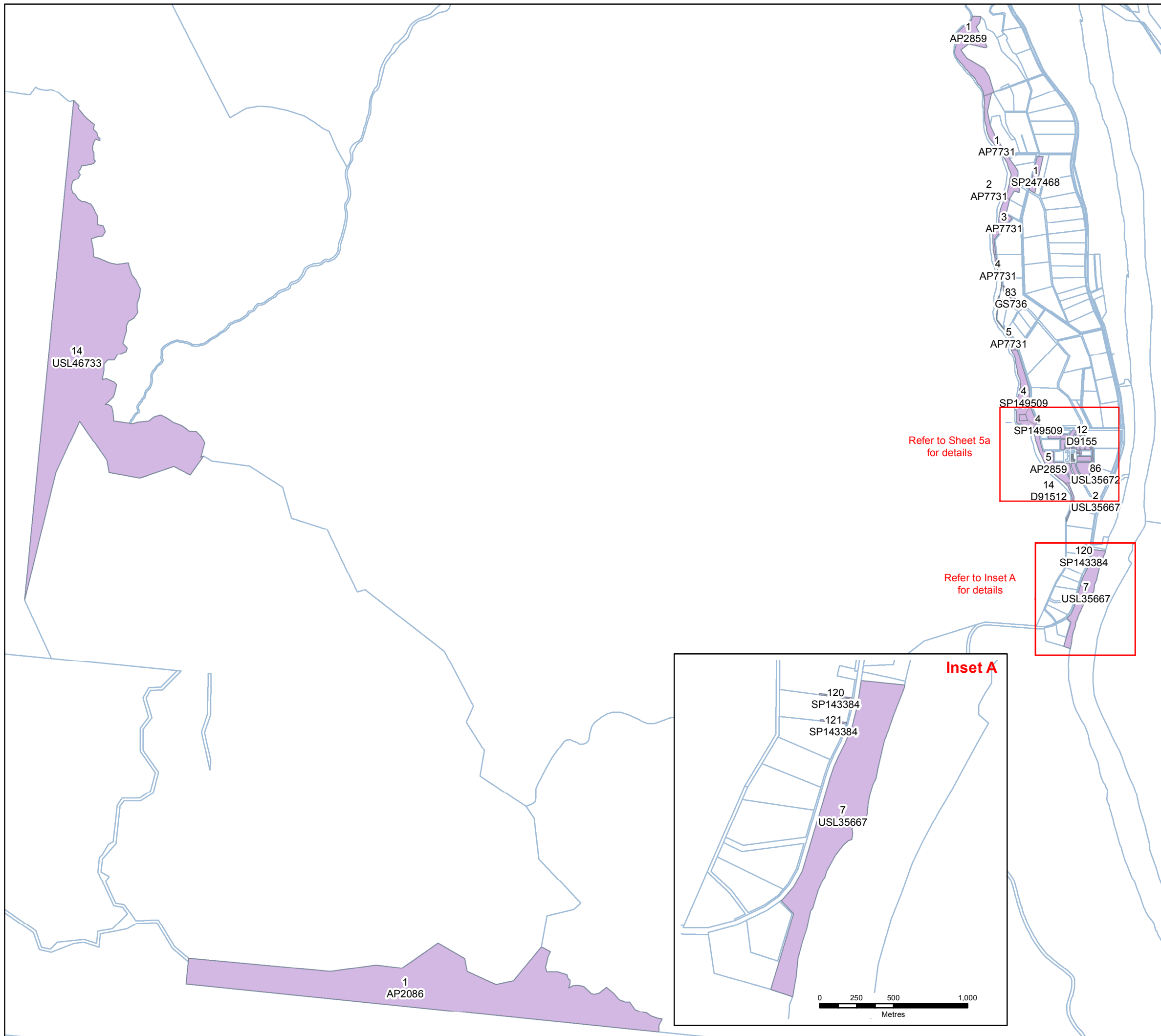
While every care is taken to ensure the accuracy of this product, the Department of Natural Resources & Mines, makes no representations or warranties about its accuracy, reliability, completeness or suitability for any particular purpose and disclaims all responsibility and all liability (including without limitation, liability in negligence) for all expenses, losses, damages (including indirect or consequential damage) and costs which you might incur as a result of the product being inaccurate or incomplete in any way and for any reason.



# Birriah People ILUA

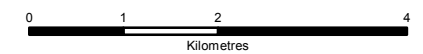
## Agreement Area

Sheet 5 of 9



### Legend

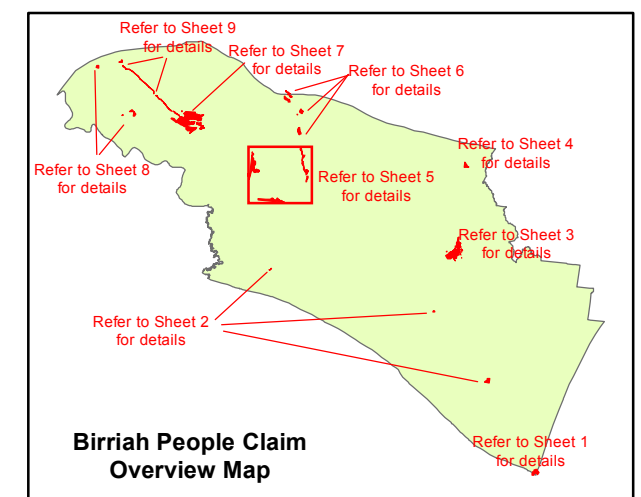
- Subject Lots (Agreement Area)
- Property Boundaries



Produced by Regional Planning and Coordination, Department of Natural Resources and Mines, © September 2015.

Cadastral data (Current as at September 2015) provided with permission of the Department of Natural Resources and Mines, Brisbane, 2015 ©  
 The property boundaries shown on this plan are approximate only.  
 They are not an accurate representation of the legal boundaries.

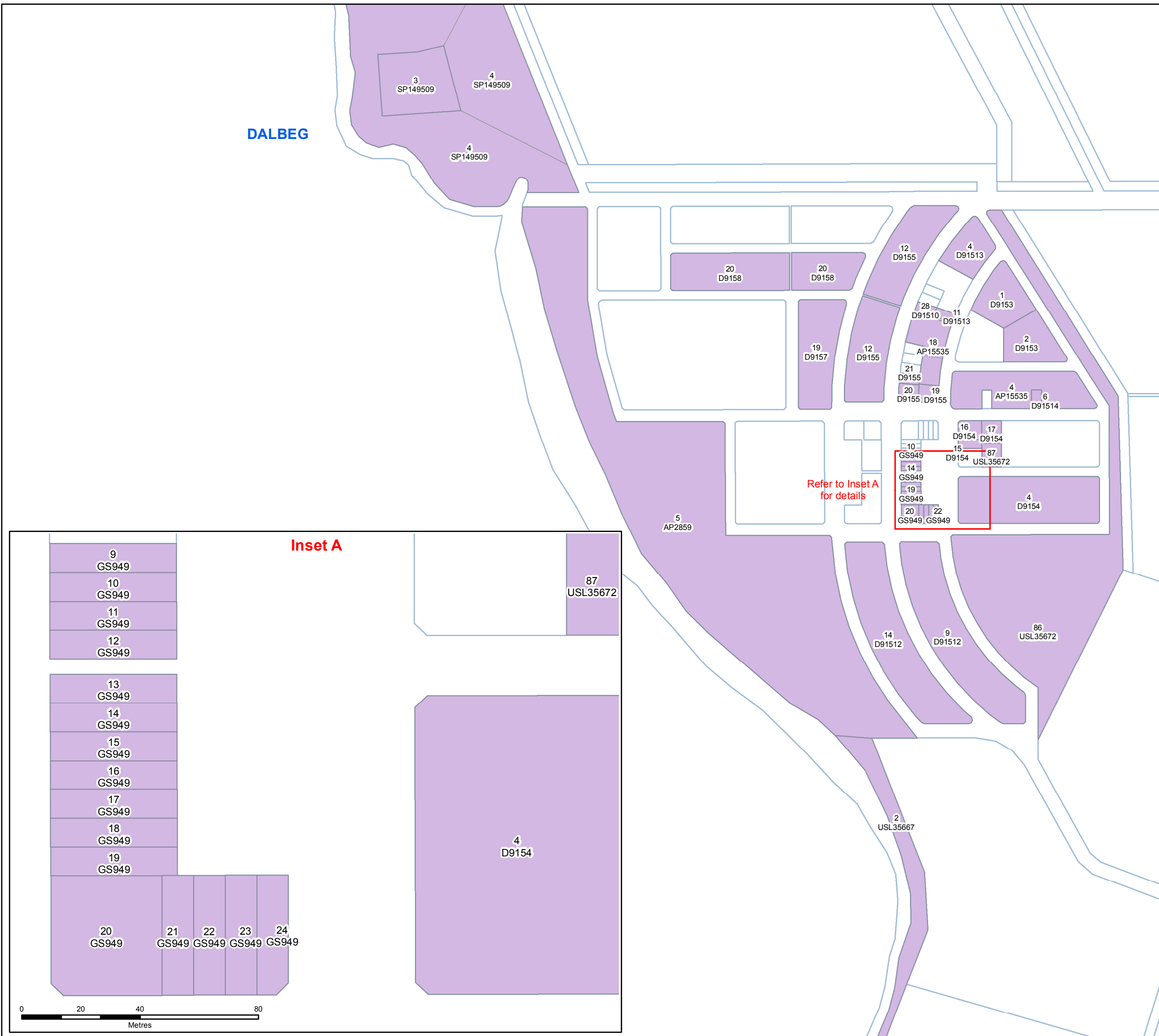
While every care is taken to ensure the accuracy of this product, the Department of Natural Resources & Mines, makes no representations or warranties about its accuracy, reliability, completeness or suitability for any particular purpose and disclaims all responsibility and all liability (including without limitation, liability in negligence) for all expenses, losses, damages (including indirect or consequential damage) and costs which you might incur as a result of the product being inaccurate or incomplete in any way and for any reason.



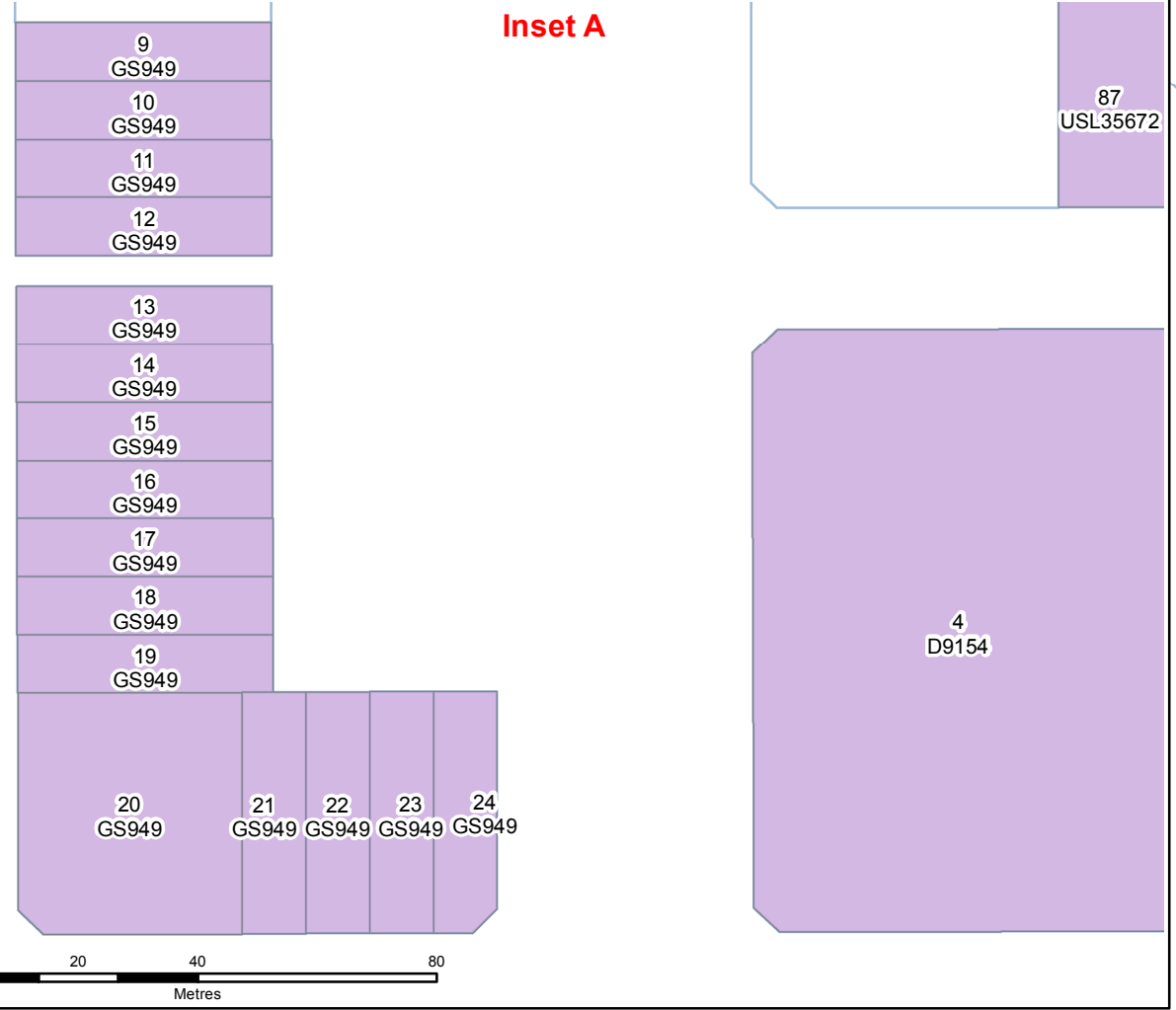
# Birriah People ILUA

## Agreement Area Sheet 5a of 9

DALBEG

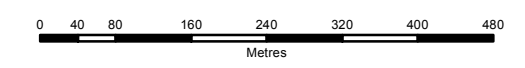


### Inset A



### Legend

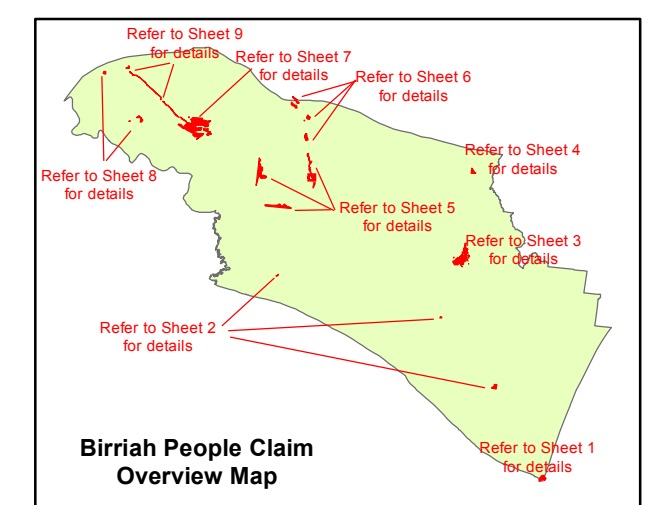
- Subject Lots (Agreement Area)
- Property Boundaries



Produced by Regional Planning and Coordination, Department of Natural Resources and Mines, © September 2015.

Cadastral data (Current as at September 2015) provided with permission of the Department of Natural Resources and Mines, Brisbane, 2015 ©  
The property boundaries shown on this plan are approximate only.  
They are not an accurate representation of the legal boundaries.

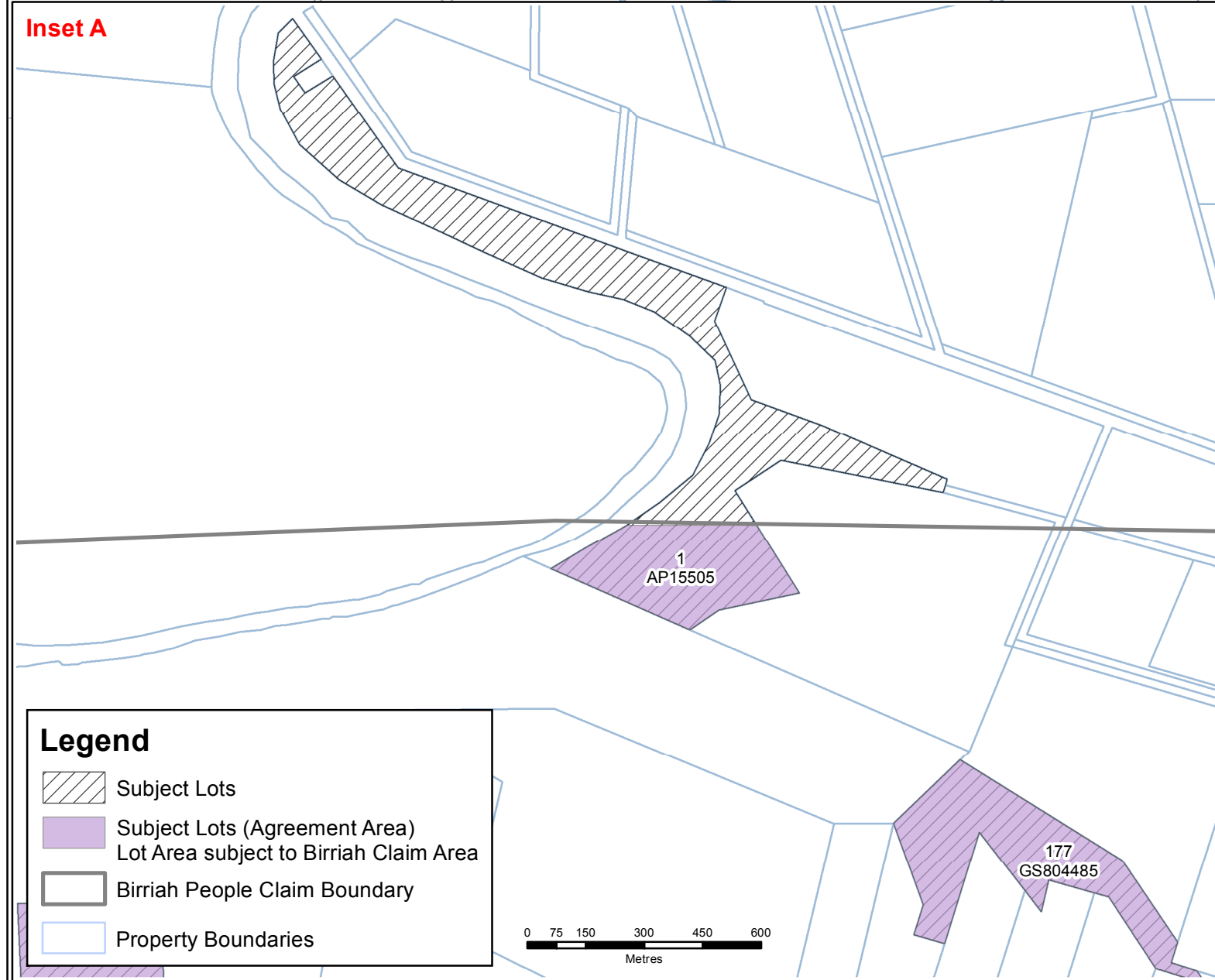
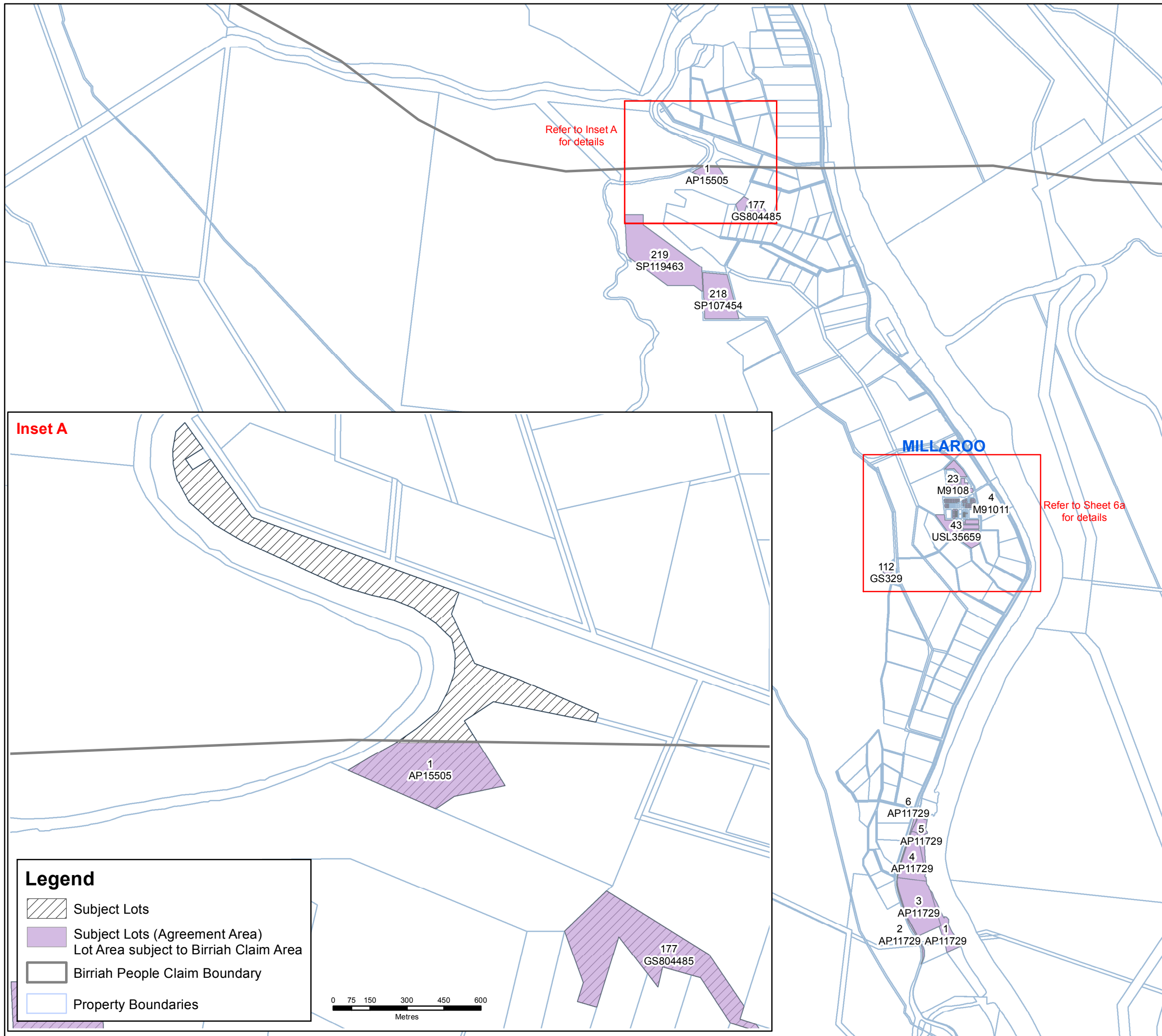
While every care is taken to ensure the accuracy of this product, the Department of Natural Resources & Mines, makes no representations or warranties about its accuracy, reliability, completeness or suitability for any particular purpose and disclaims all responsibility and all liability (including without limitation, liability in negligence) for all expenses, losses, damages (including indirect or consequential damage) and costs which you might incur as a result of the product being inaccurate or incomplete in any way and for any reason.





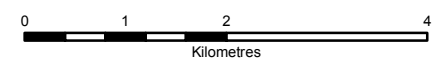
# Birriah People ILUA

## Agreement Area Sheet 6 of 9



### Legend

- Subject Lots (Agreement Area)
- Birriah People Claim Boundary
- Property Boundaries

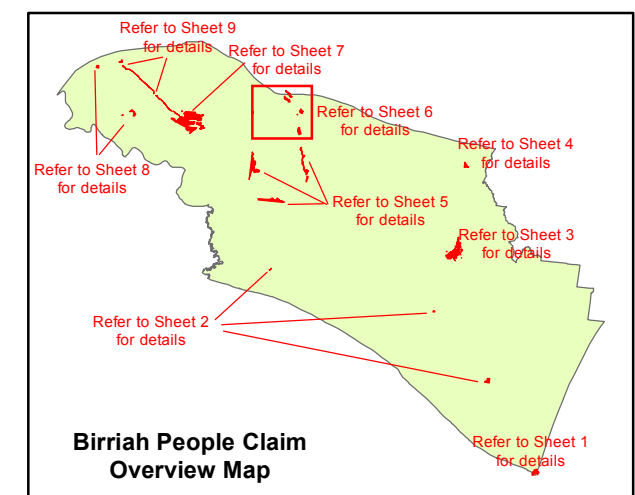
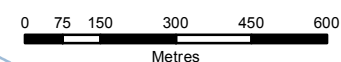


Produced by Regional Planning and Coordination, Department of Natural Resources and Mines, © September 2015.

Cadastral data (Current as at September 2015) provided with permission of the Department of Natural Resources and Mines, Brisbane, 2015 ©. The property boundaries shown on this plan are approximate only. They are not an accurate representation of the legal boundaries.

While every care is taken to ensure the accuracy of this product, the Department of Natural Resources & Mines, makes no representations or warranties about its accuracy, reliability, completeness or suitability for any particular purpose and disclaims all responsibility and all liability (including without limitation, liability in negligence) for all expenses, losses, damages (including indirect or consequential damage) and costs which you might incur as a result of the product being inaccurate or incomplete in any way and for any reason.

- ### Legend
- Subject Lots
  - Subject Lots (Agreement Area)  
Lot Area subject to Birriah Claim Area
  - Birriah People Claim Boundary
  - Property Boundaries

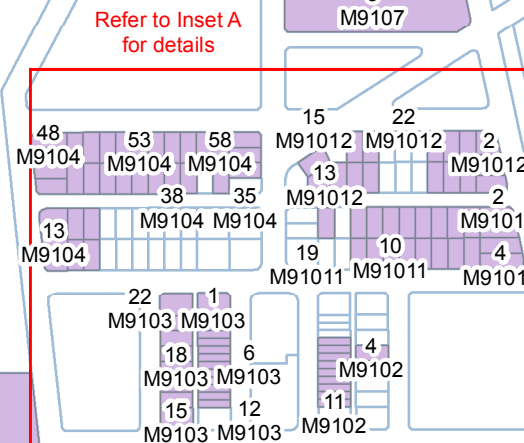
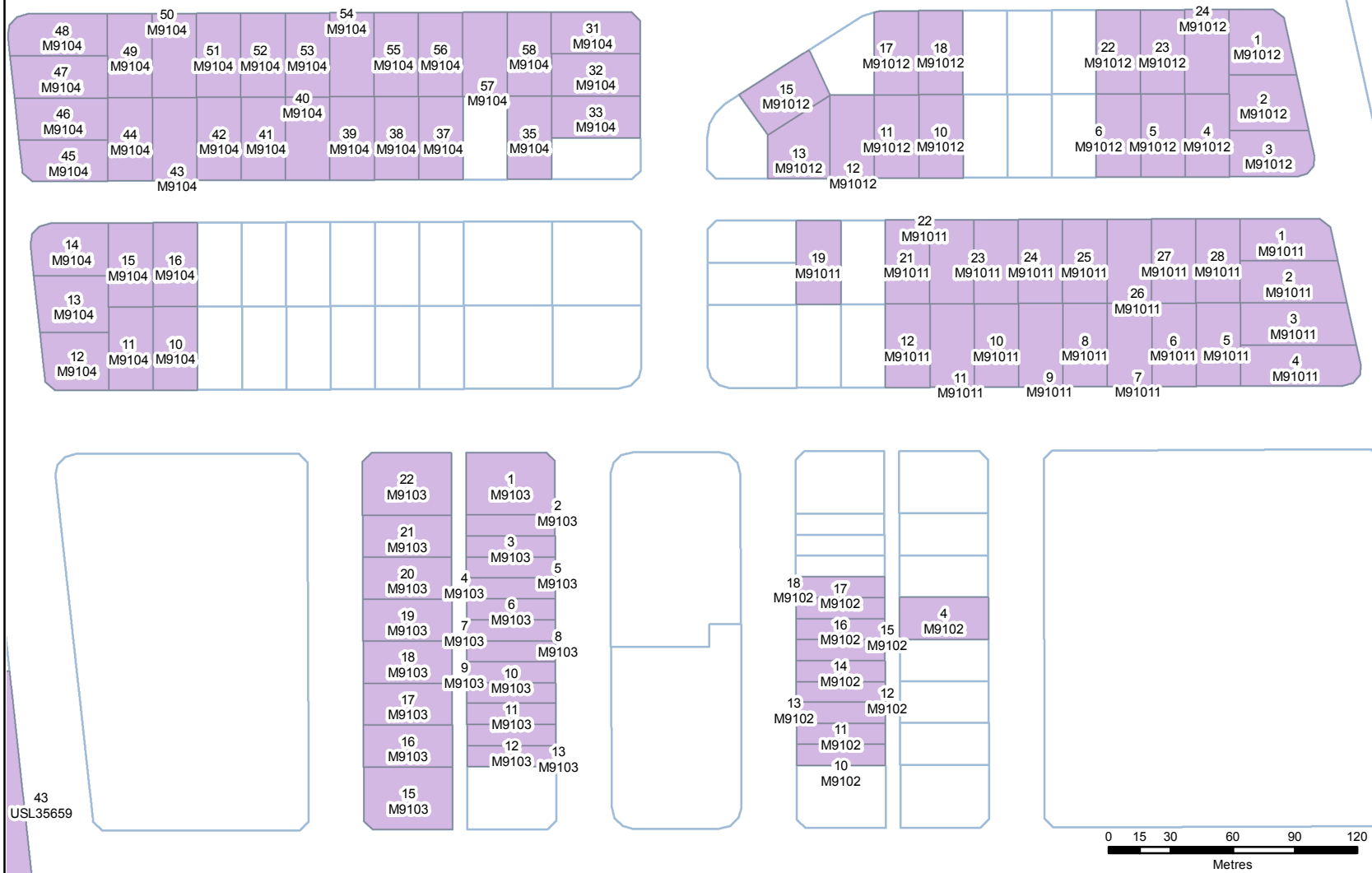


# Birriah People ILUA

## Agreement Area Sheet 6a of 9

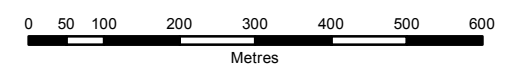
MILLAROO

### Inset A



### Legend

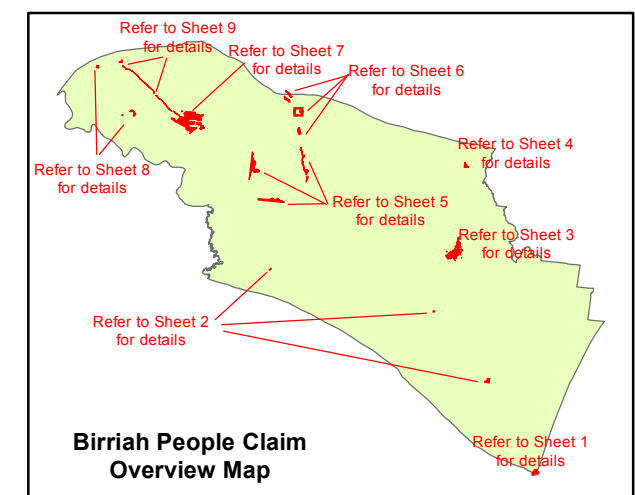
- Subject Lots (Agreement Area)
- Property Boundaries



Produced by Regional Planning and Coordination, Department of Natural Resources and Mines, © September 2015.

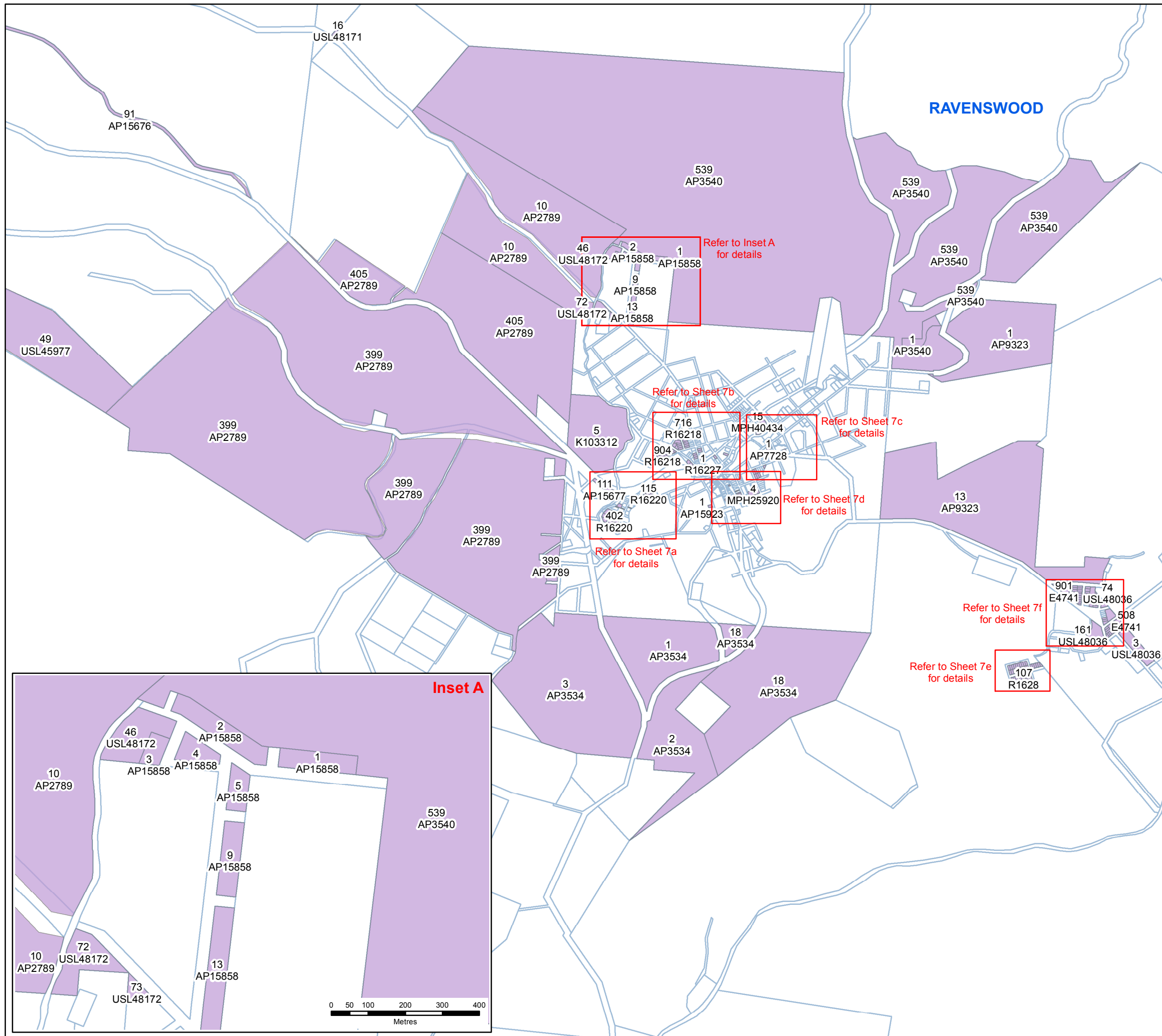
Cadastral data (Current as at September 2015) provided with permission of the Department of Natural Resources and Mines, Brisbane, 2015 ©. The property boundaries shown on this plan are approximate only. They are not an accurate representation of the legal boundaries.

While every care is taken to ensure the accuracy of this product, the Department of Natural Resources & Mines, makes no representations or warranties about its accuracy, reliability, completeness or suitability for any particular purpose and disclaims all responsibility and all liability (including without limitation, liability in negligence) for all expenses, losses, damages (including indirect or consequential damage) and costs which you might incur as a result of the product being inaccurate or incomplete in any way and for any reason.




# Birriah People ILUA

## Agreement Area Sheet 7 of 9



### Legend

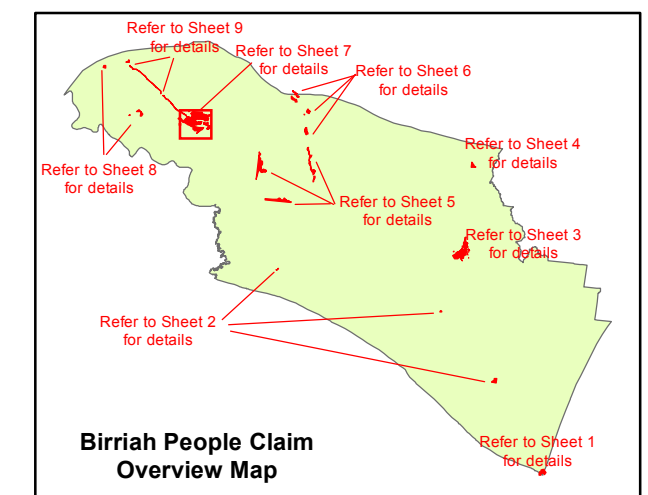
- Subject Lots (Agreement Area)
- Property Boundaries



Produced by Regional Planning and Coordination, Department of Natural Resources and Mines, © September 2015.

Cadastral data (Current as at September 2015) provided with permission of the Department of Natural Resources and Mines, Brisbane, 2015 ©. The property boundaries shown on this plan are approximate only. They are not an accurate representation of the legal boundaries.

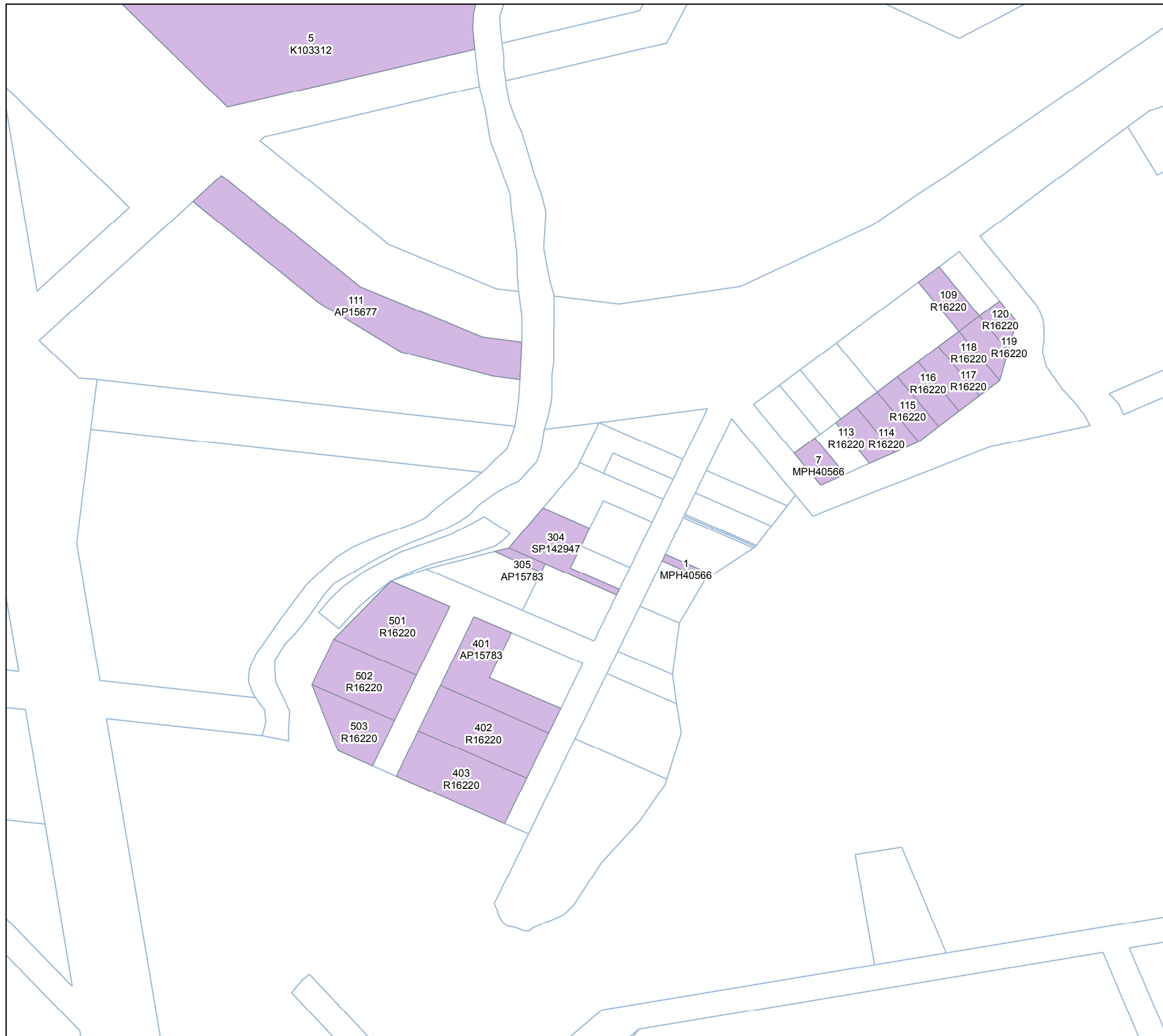
While every care is taken to ensure the accuracy of this product, the Department of Natural Resources & Mines, makes no representations or warranties about its accuracy, reliability, completeness or suitability for any particular purpose and disclaims all responsibility and all liability (including without limitation, liability in negligence) for all expenses, losses, damages (including indirect or consequential damage) and costs which you might incur as a result of the product being inaccurate or incomplete in any way and for any reason.







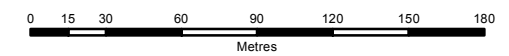
# Birriah People ILUA

## Agreement Area Sheet 7a of 9



### Legend

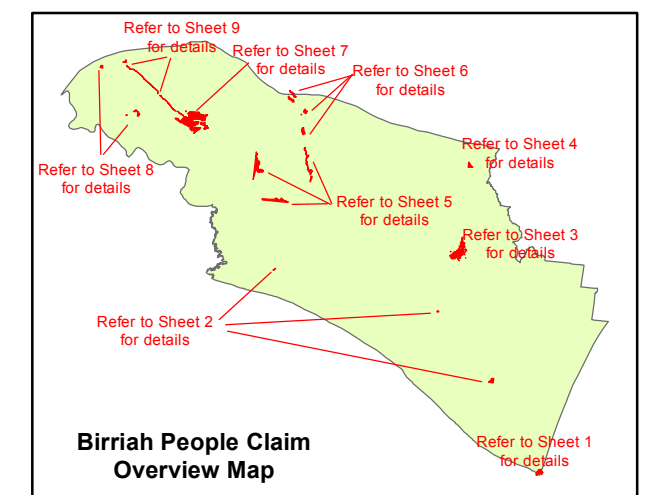
-  Subject Lots (Agreement Area)
-  Property Boundaries



Produced by Regional Planning and Coordination, Department of Natural Resources and Mines, © September 2015.

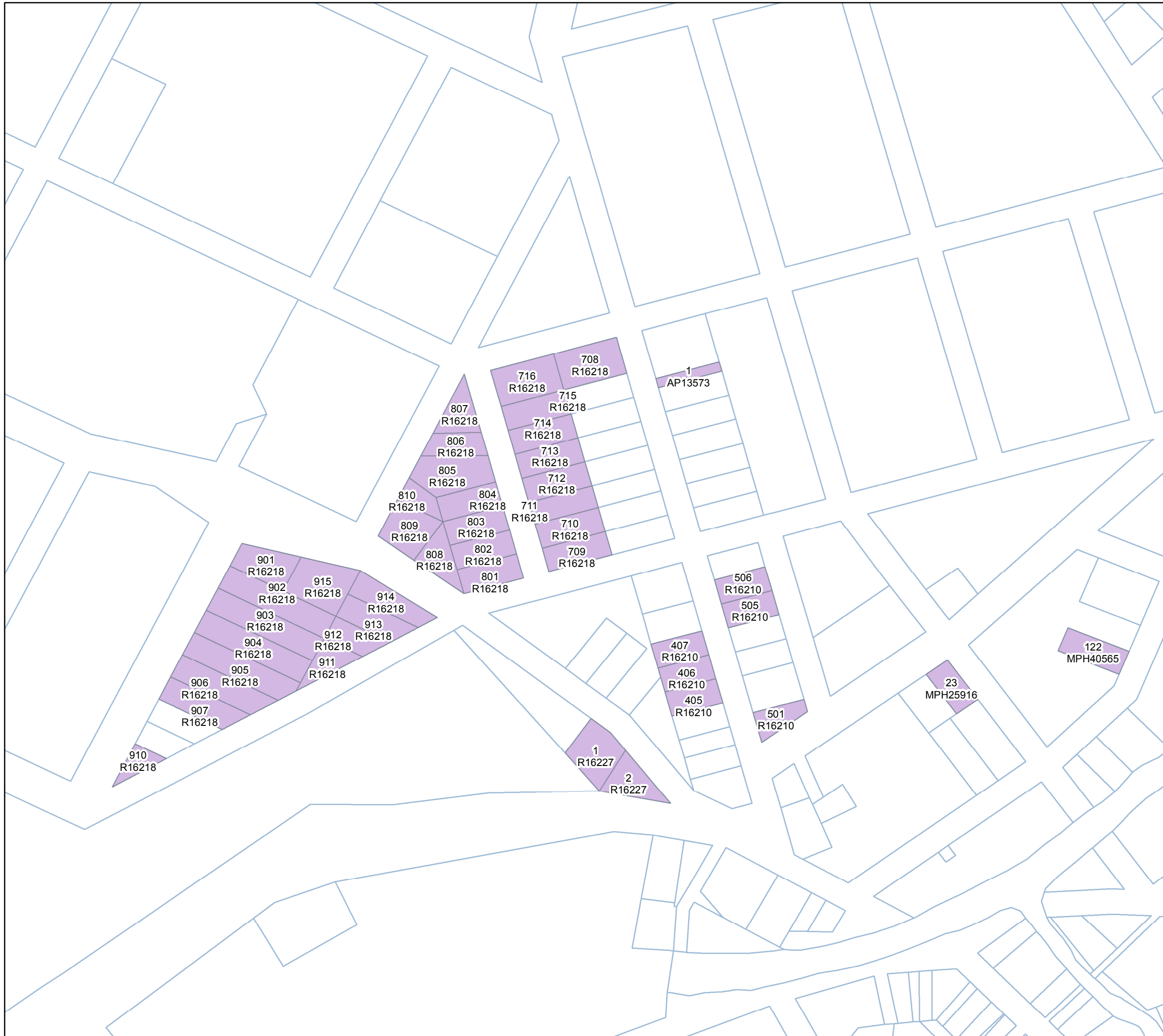
Cadastral data (Current as at September 2015) provided with permission of the Department of Natural Resources and Mines, Brisbane, 2015 ©  
The property boundaries shown on this plan are approximate only.  
They are not an accurate representation of the legal boundaries.

While every care is taken to ensure the accuracy of this product, the Department of Natural Resources & Mines, makes no representations or warranties about its accuracy, reliability, completeness or suitability for any particular purpose and disclaims all responsibility and all liability (including without limitation, liability in negligence) for all expenses, losses, damages (including indirect or consequential damage) and costs which you might incur as a result of the product being inaccurate or incomplete in any way and for any reason.





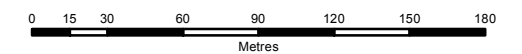
# Birriah People ILUA

## Agreement Area Sheet 7b of 9



### Legend

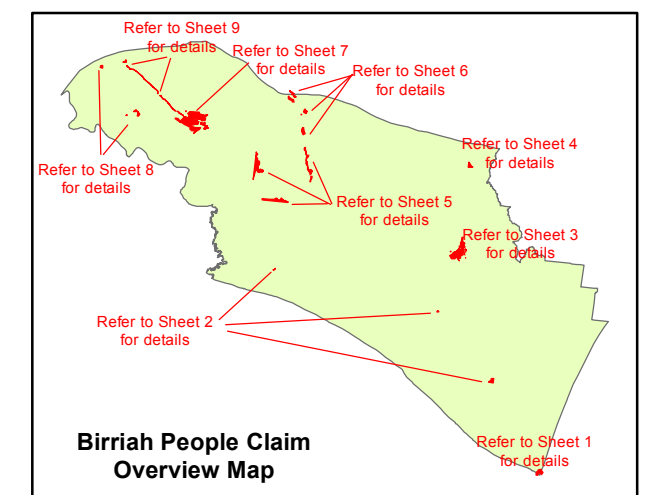
-  Subject Lots (Agreement Area)
-  Property Boundaries



Produced by Regional Planning and Coordination, Department of Natural Resources and Mines, © September 2015.

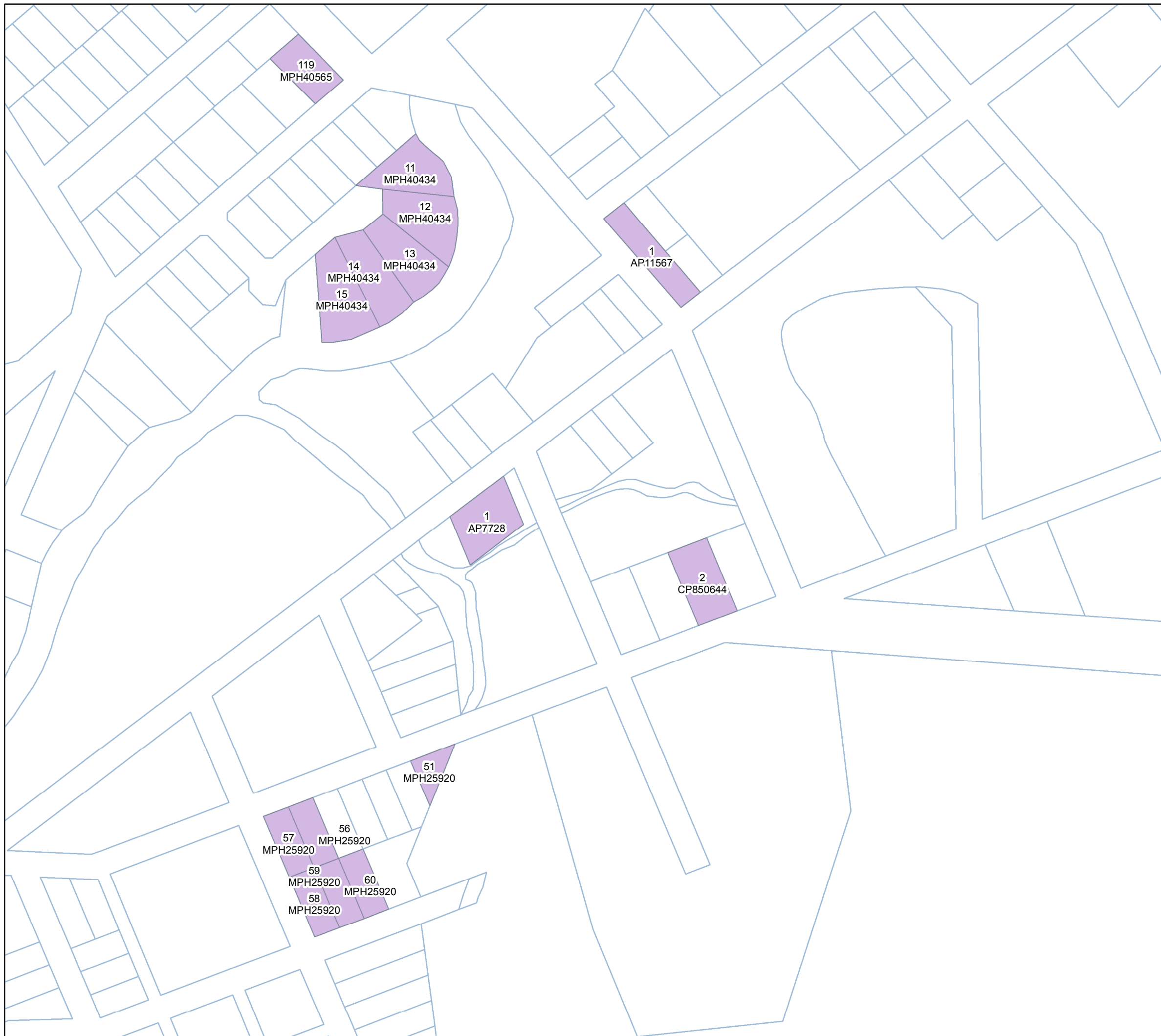
Cadastral data (Current as at September 2015) provided with permission of the Department of Natural Resources and Mines, Brisbane, 2015 ©  
The property boundaries shown on this plan are approximate only.  
They are not an accurate representation of the legal boundaries.

While every care is taken to ensure the accuracy of this product, the Department of Natural Resources & Mines, makes no representations or warranties about its accuracy, reliability, completeness or suitability for any particular purpose and disclaims all responsibility and all liability (including without limitation, liability in negligence) for all expenses, losses, damages (including indirect or consequential damage) and costs which you might incur as a result of the product being inaccurate or incomplete in any way and for any reason.





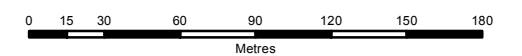
# Birriah People ILUA

## Agreement Area Sheet 7c of 9



### Legend

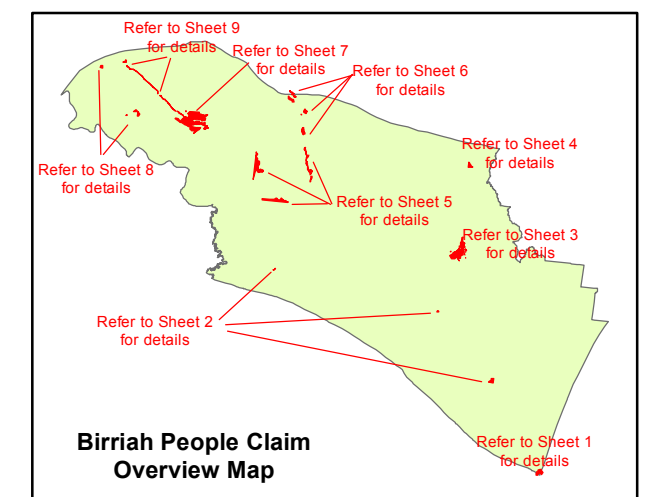
-  Subject Lots (Agreement Area)
-  Property Boundaries



Produced by Regional Planning and Coordination, Department of Natural Resources and Mines, © September 2015.

Cadastral data (Current as at September 2015) provided with permission of the Department of Natural Resources and Mines, Brisbane, 2015 ©  
The property boundaries shown on this plan are approximate only.  
They are not an accurate representation of the legal boundaries.

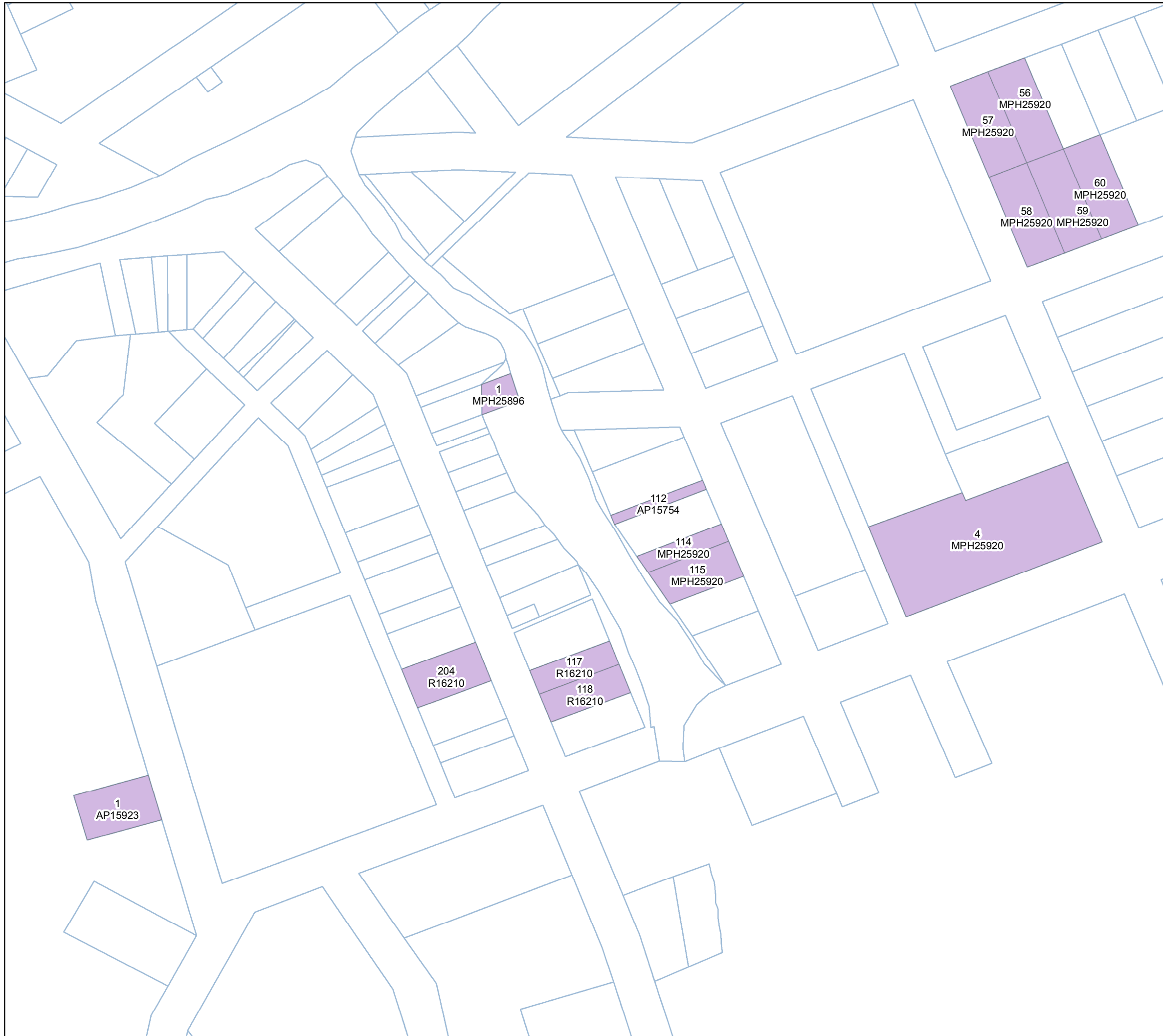
While every care is taken to ensure the accuracy of this product, the Department of Natural Resources & Mines, makes no representations or warranties about its accuracy, reliability, completeness or suitability for any particular purpose and disclaims all responsibility and all liability (including without limitation, liability in negligence) for all expenses, losses, damages (including indirect or consequential damage) and costs which you might incur as a result of the product being inaccurate or incomplete in any way and for any reason.







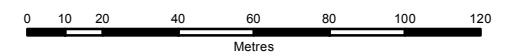
# Birriah People ILUA

## Agreement Area Sheet 7d of 9



### Legend

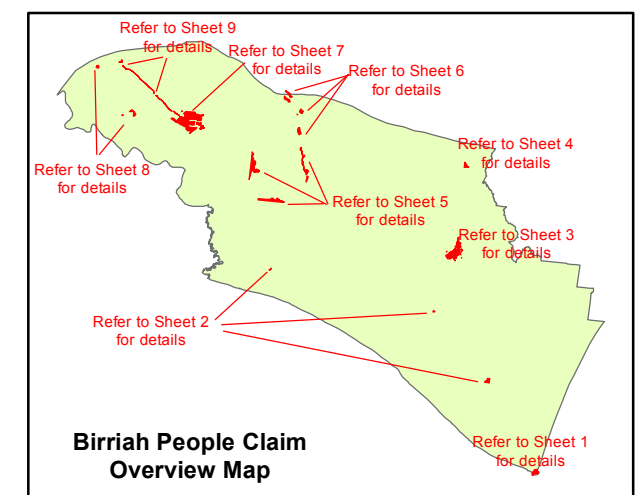
-  Subject Lots (Agreement Area)
-  Property Boundaries



Produced by Regional Planning and Coordination, Department of Natural Resources and Mines, © September 2015.

Cadastral data (Current as at September 2015) provided with permission of the Department of Natural Resources and Mines, Brisbane, 2015 ©  
The property boundaries shown on this plan are approximate only.  
They are not an accurate representation of the legal boundaries.

While every care is taken to ensure the accuracy of this product, the Department of Natural Resources & Mines, makes no representations or warranties about its accuracy, reliability, completeness or suitability for any particular purpose and disclaims all responsibility and all liability (including without limitation, liability in negligence) for all expenses, losses, damages (including indirect or consequential damage) and costs which you might incur as a result of the product being inaccurate or incomplete in any way and for any reason.



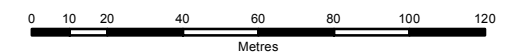
# Birriah People ILUA

## Agreement Area Sheet 7e of 9



### Legend

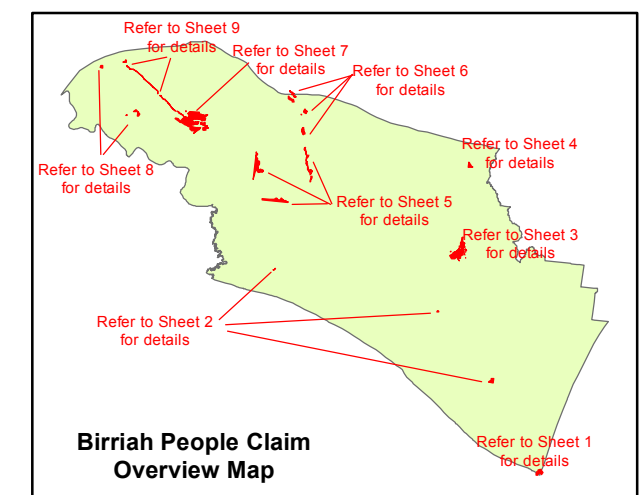
- Subject Lots (Agreement Area)
- Property Boundaries



Produced by Regional Planning and Coordination, Department of Natural Resources and Mines, © September 2015.

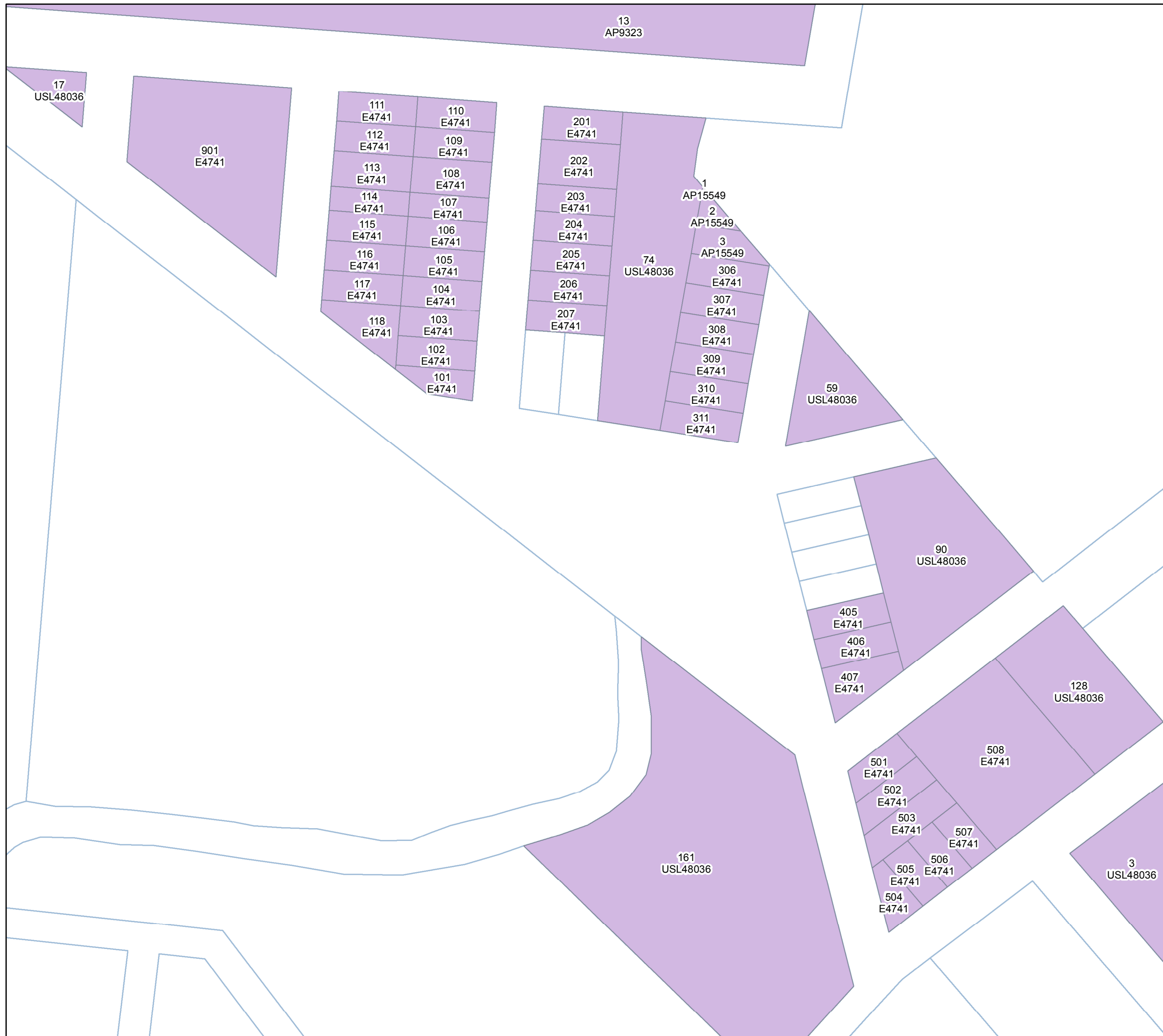
Cadastral data (Current as at September 2015) provided with permission of the Department of Natural Resources and Mines, Brisbane, 2015 ©  
The property boundaries shown on this plan are approximate only.  
They are not an accurate representation of the legal boundaries.

While every care is taken to ensure the accuracy of this product, the Department of Natural Resources & Mines, makes no representations or warranties about its accuracy, reliability, completeness or suitability for any particular purpose and disclaims all responsibility and all liability (including without limitation, liability in negligence) for all expenses, losses, damages (including indirect or consequential damage) and costs which you might incur as a result of the product being inaccurate or incomplete in any way and for any reason.



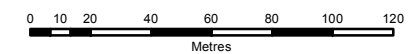
# Birriah People ILUA

## Agreement Area Sheet 7f of 9



### Legend

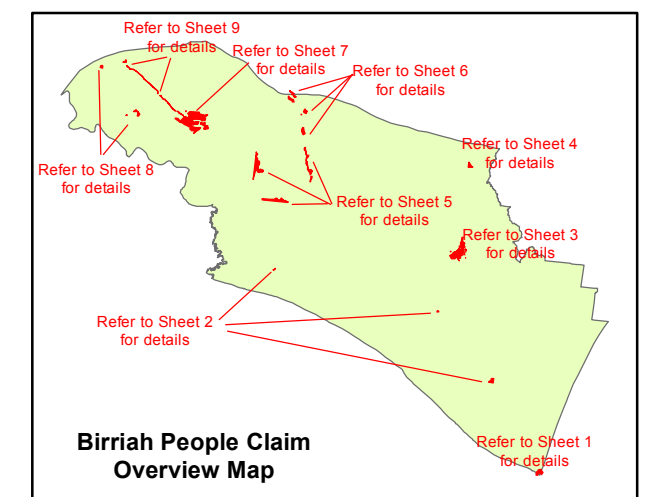
- Subject Lots (Agreement Area)
- Property Boundaries



Produced by Regional Planning and Coordination, Department of Natural Resources and Mines, © September 2015.

Cadastral data (Current as at September 2015) provided with permission of the Department of Natural Resources and Mines, Brisbane, 2015 ©  
The property boundaries shown on this plan are approximate only.  
They are not an accurate representation of the legal boundaries.

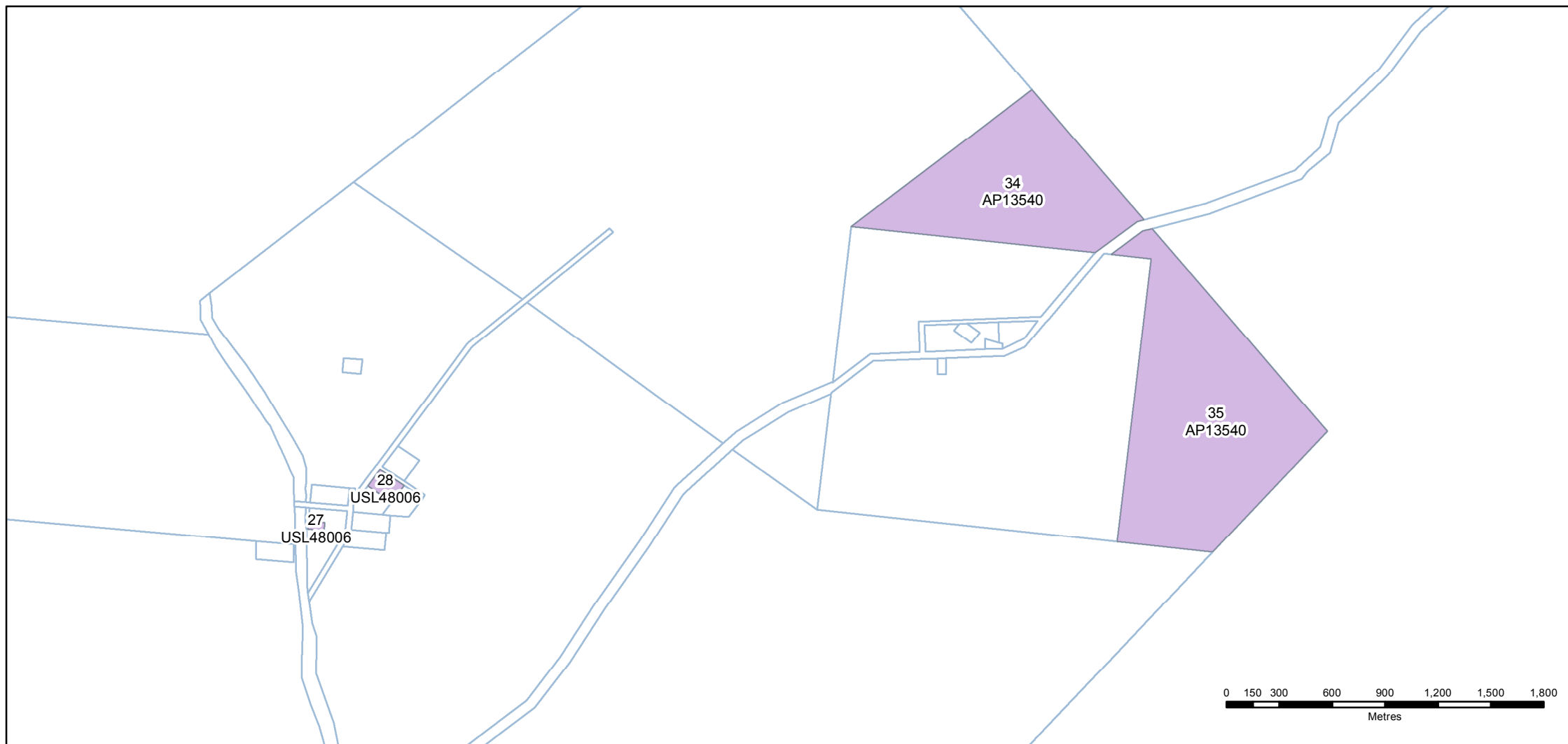
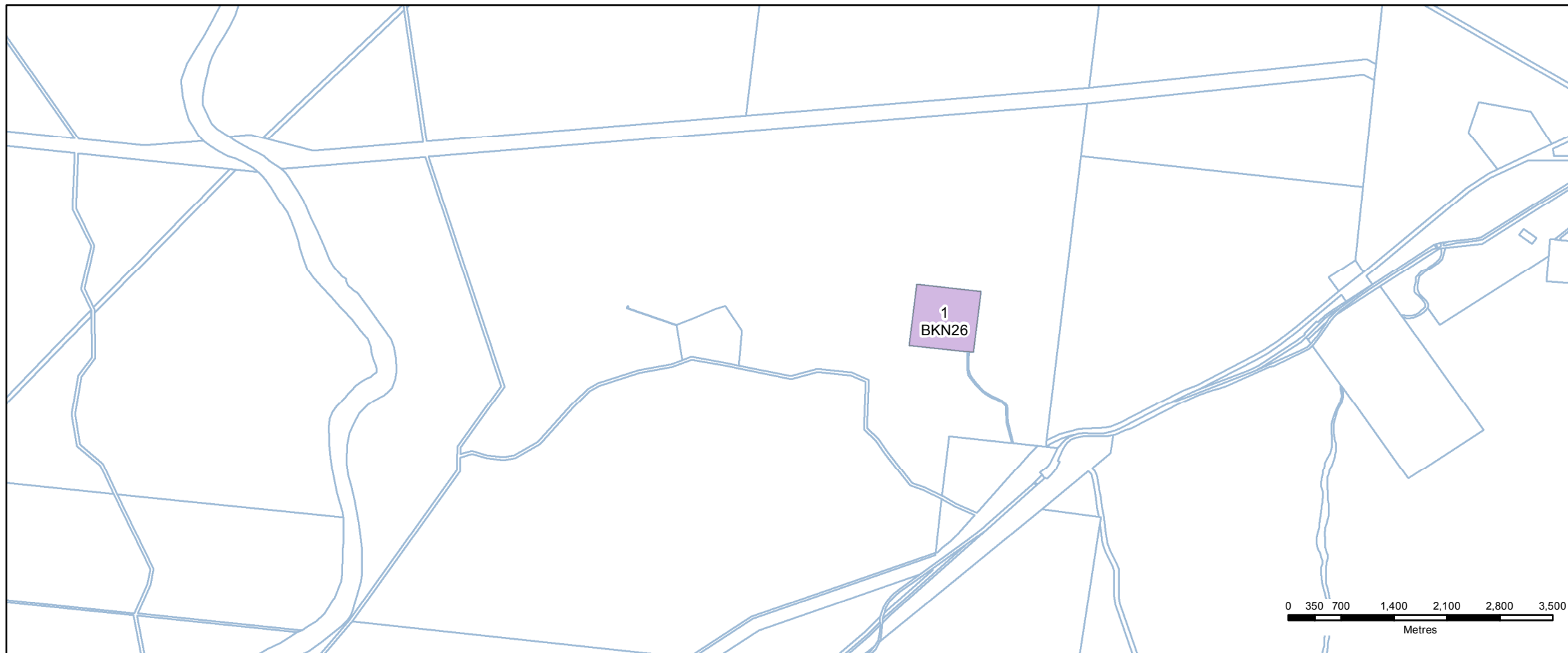
While every care is taken to ensure the accuracy of this product, the Department of Natural Resources & Mines, makes no representations or warranties about its accuracy, reliability, completeness or suitability for any particular purpose and disclaims all responsibility and all liability (including without limitation, liability in negligence) for all expenses, losses, damages (including indirect or consequential damage) and costs which you might incur as a result of the product being inaccurate or incomplete in any way and for any reason.





# Birriah People ILUA

## Agreement Area Sheet 8 of 9



### Legend

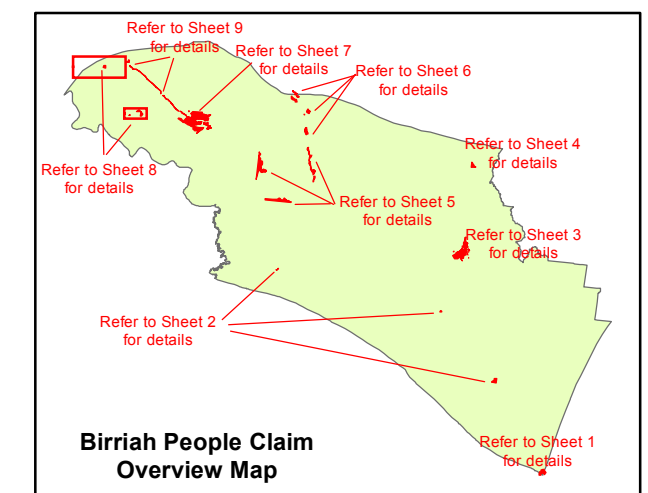
- Subject Lots (Agreement Area)
- Property Boundaries



Produced by Regional Planning and Coordination, Department of Natural Resources and Mines, © September 2015.

Cadastral data (Current as at September 2015) provided with permission of the Department of Natural Resources and Mines, Brisbane, 2015 ©  
The property boundaries shown on this plan are approximate only.  
They are not an accurate representation of the legal boundaries.

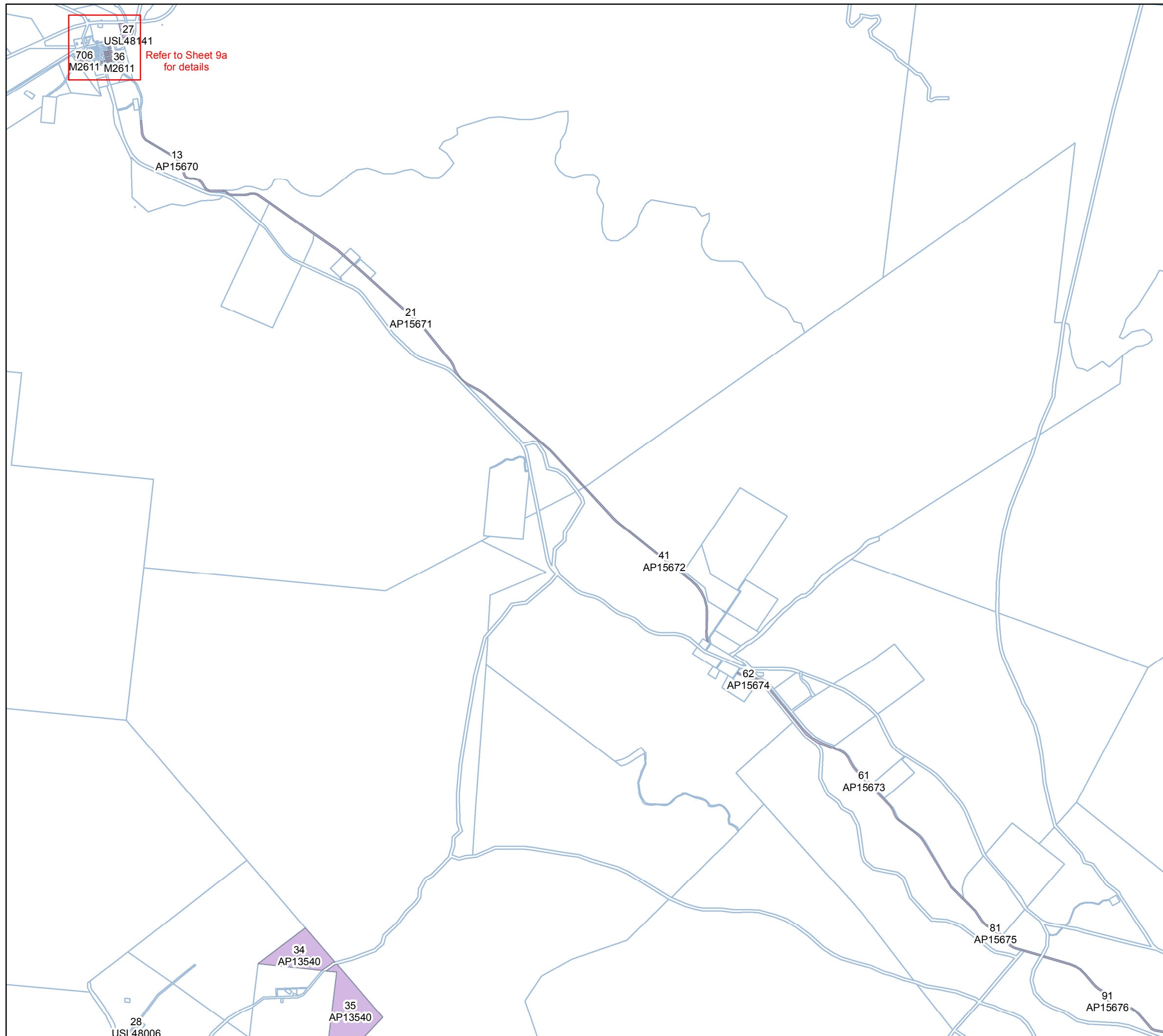
While every care is taken to ensure the accuracy of this product, the Department of Natural Resources & Mines, makes no representations or warranties about its accuracy, reliability, completeness or suitability for any particular purpose and disclaims all responsibility and all liability (including without limitation, liability in negligence) for all expenses, losses, damages (including indirect or consequential damage) and costs which you might incur as a result of the product being inaccurate or incomplete in any way and for any reason.





# Birriah People ILUA

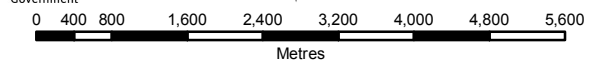
## Agreement Area

Sheet 9 of 9



### Legend

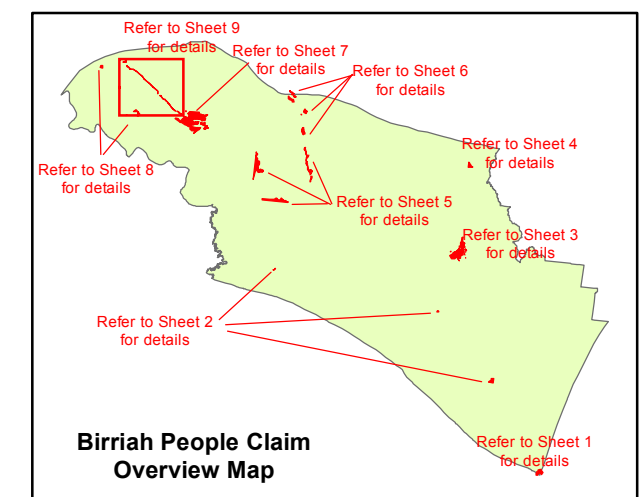
-  Subject Lots (Agreement Area)
-  Property Boundaries



Produced by Regional Planning and Coordination, Department of Natural Resources and Mines, © September 2015.

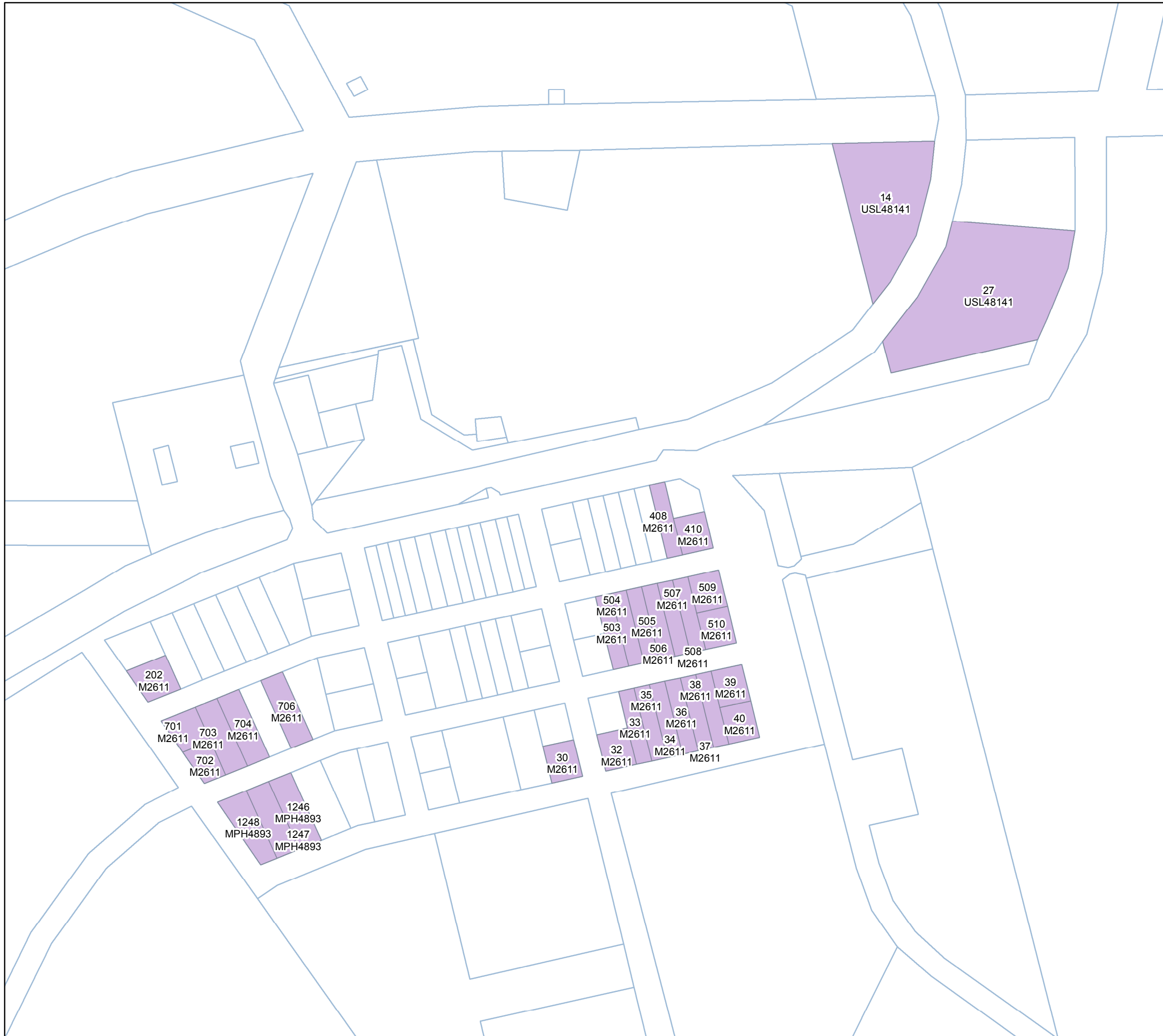
Cadastral data (Current as at September 2015) provided with permission of the Department of Natural Resources and Mines, Brisbane, 2015 ©  
The property boundaries shown on this plan are approximate only.  
They are not an accurate representation of the legal boundaries.

While every care is taken to ensure the accuracy of this product, the Department of Natural Resources & Mines, makes no representations or warranties about its accuracy, reliability, completeness or suitability for any particular purpose and disclaims all responsibility and all liability (including without limitation, liability in negligence) for all expenses, losses, damages (including indirect or consequential damage) and costs which you might incur as a result of the product being inaccurate or incomplete in any way and for any reason.





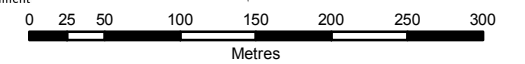
# Birriah People ILUA

## Agreement Area Sheet 9a of 9



### Legend

-  Subject Lots (Agreement Area)
-  Property Boundaries



Produced by Regional Planning and Coordination, Department of Natural Resources and Mines, © September 2015.

Cadastral data (Current as at September 2015) provided with permission of the Department of Natural Resources and Mines, Brisbane, 2015 ©  
The property boundaries shown on this plan are approximate only.  
They are not an accurate representation of the legal boundaries.

While every care is taken to ensure the accuracy of this product, the Department of Natural Resources & Mines, makes no representations or warranties about its accuracy, reliability, completeness or suitability for any particular purpose and disclaims all responsibility and all liability (including without limitation, liability in negligence) for all expenses, losses, damages (including indirect or consequential damage) and costs which you might incur as a result of the product being inaccurate or incomplete in any way and for any reason.

